



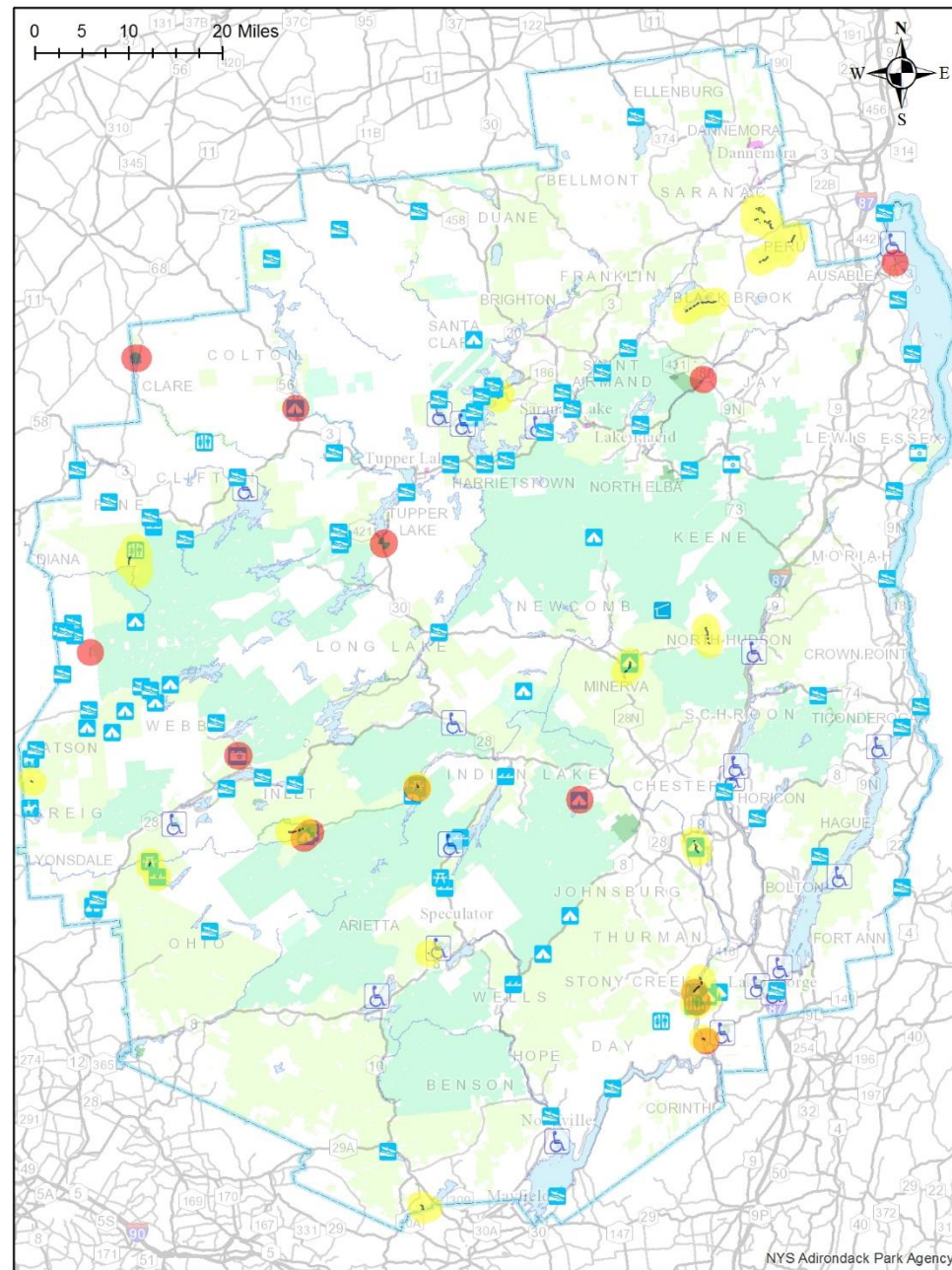
**Department of
Environmental
Conservation**



**Adirondack
Park Agency**

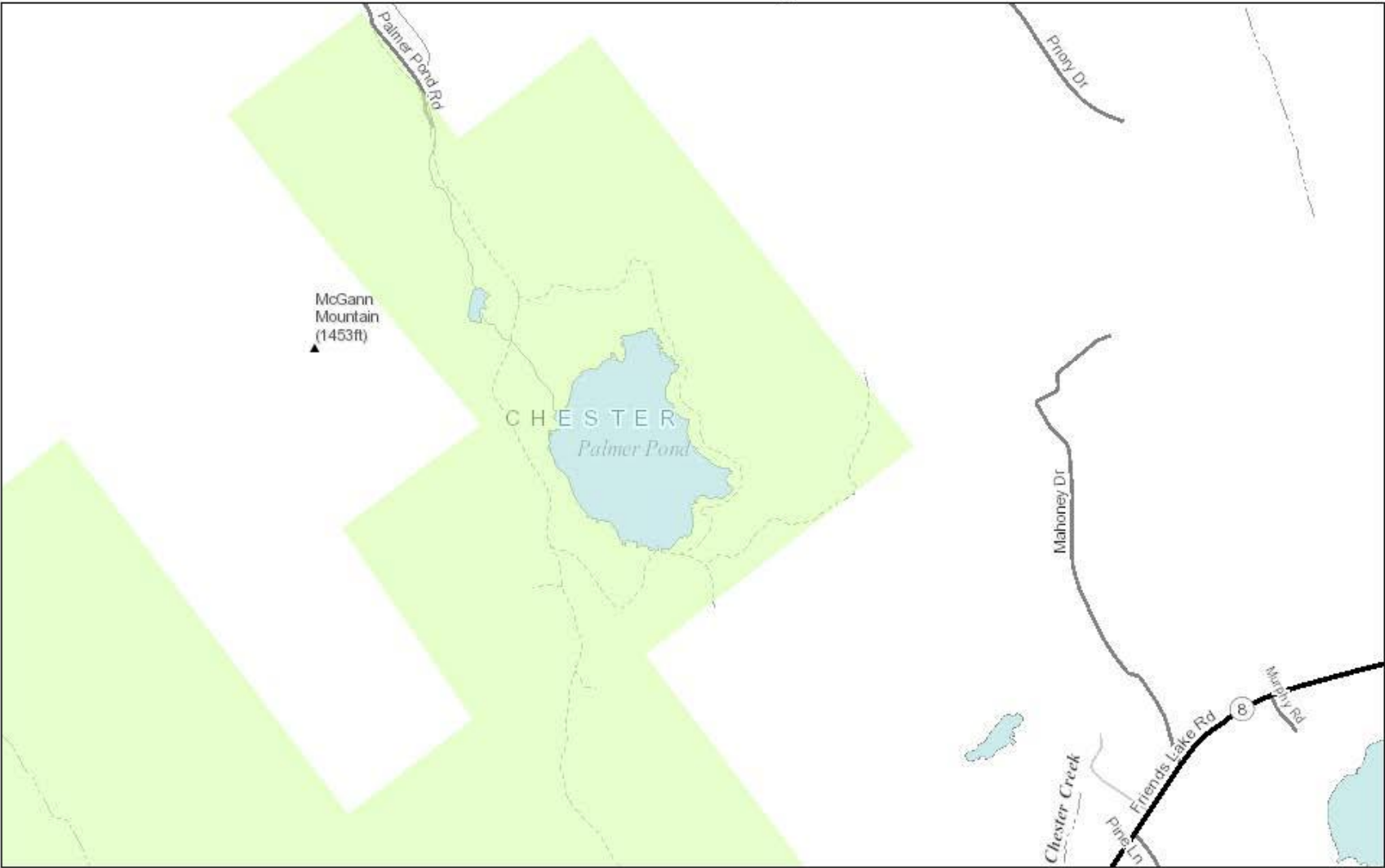
Adirondack Accessible Features

September 15, 2022






Palmer Pond - Lake George Wild Forest



8/22/2022, 8:50:41 AM This is advisory only, not to be used to confirm exact boundary location or for determining Agency jurisdiction.




NYS Adirondack Park Agency

NYS Adirondack Park Agency | NYS Adirondack Park Agency, NYS DOT | NYS GIS Program Office | NHD, NYS Adirondack Park Agency | RPS | NYS Department of Environmental Conservation | NRCS, NYS Adirondack Park Agency |

Palmer Pond - Lake George Wild Forest



8/22/2022, 9:01:43 AM This is advisory only, not to be used to confirm exact boundary location or for determining Agency jurisdiction.

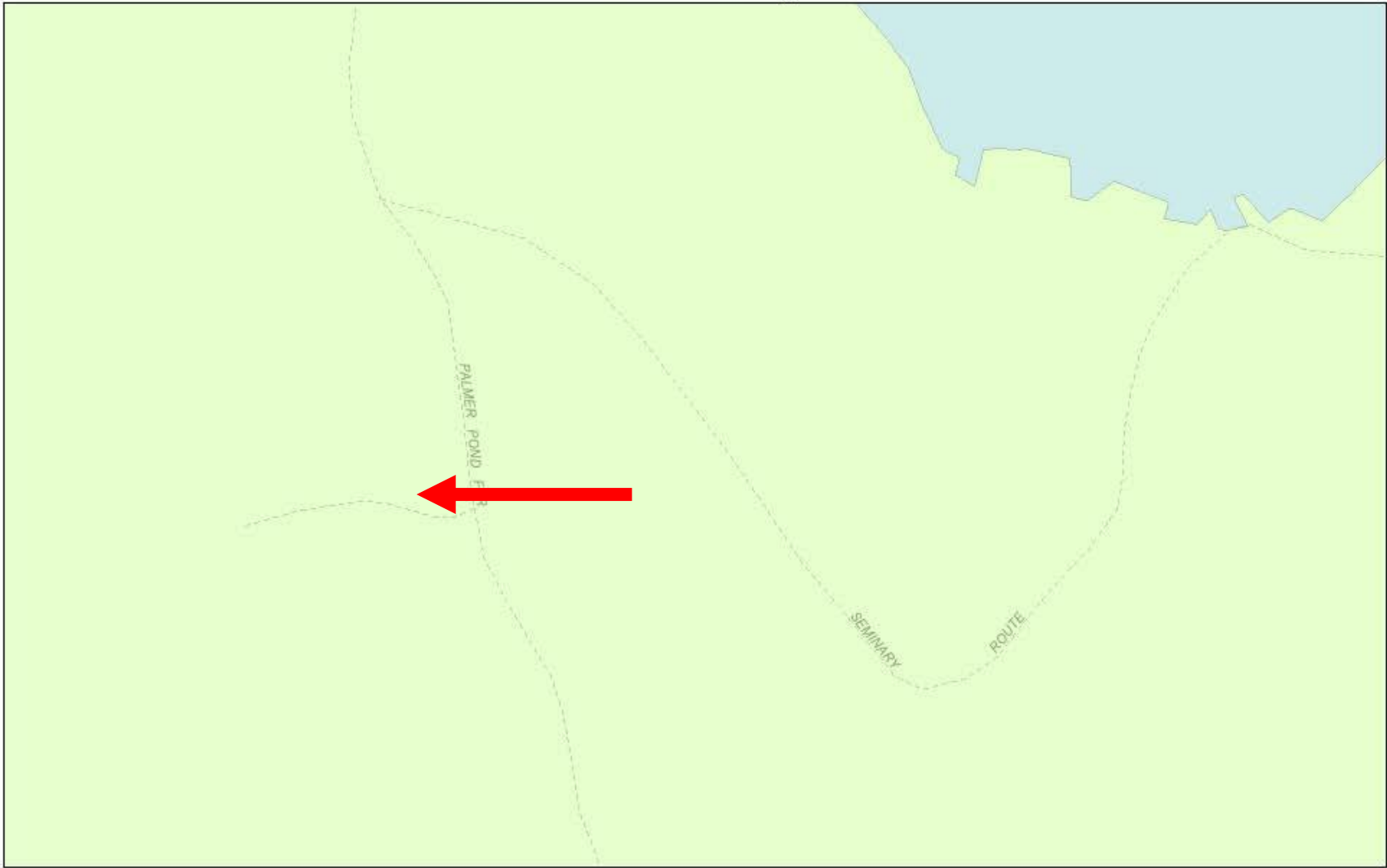


NYS Adirondack Park Agency

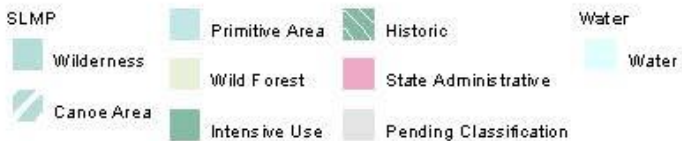




Palmer Pond - Lake George Wild Forest



8/22/2022, 10:03:17 AM This is advisory only, not to be used to confirm exact boundary location or for determining Agency jurisdiction.

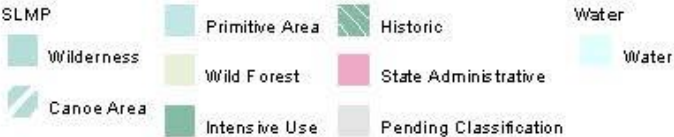


NYS Adirondack Park Agency





8/22/2022, 10:08:11 AM This is advisory only, not to be used to confirm exact boundary location or for determining Agency jurisdiction.



NYS Adirondack Park Agency





Department of
Environmental
Conservation

Motor Vehicle Access for People with Disabilities for the Use of State Land

MAPPWD ROUTES



PALMER POND ACCESS

2.17 total miles

SEGMENT(S)	MILES	Permitted Vehicle(s)	Recreational Program Access		GATED?	CONTACT	NOTES
PALMER POND ACCESS TO TENT SITE 1	0.04	ATV	HUNT	WILD TRAP CAMP	YES	DEC WARRENSBURG 518-623-1701	SEASONAL USE ONLY Call for lock combination.
PALMER POND ACCESS TO TENT SITE 2	0.04	ATV	HUNT	WILD TRAP CAMP	YES	DEC WARRENSBURG 518-623-1701	SEASONAL USE ONLY Call for lock combination.
PALMER POND FPR	1.79	ATV	HUNT FISH	TRAP CAMP	YES	DEC WARRENSBURG 518-623-1701	SEASONAL USE ONLY Call for lock combination.
SEMINARY ROUTE	0.28	ATV	HUNT FISH	WILD TRAP CAMP	YES	DEC WARRENSBURG 518-623-1701	SEASONAL USE ONLY Call for lock combination.

MAPPWD permit holders are permitted uncommon access to New York State Department of Environmental Conservation land.

Permit holders can use a permitted vehicle to travel beyond where others must hike or bike. The permit provides access for those who seek solitude, connection to nature, undisturbed wildlife habitat, and inclusion with fellow sportspeople.

MAPPWD Routes have been carefully selected to protect natural areas and recreational activities. Access is restricted to designated routes only.

This list, updated May 1, 2020, contains all currently permitted routes and supersedes all previous listings. All routes are subject to closure due to seasonal conditions or maintenance. Contact your DEC regional office (page 15) for current information on specific routes. This list is maintained pursuant to DEC Commissioner's Policy 3 (CP-3).



Adirondack
Park Agency



Department of
Environmental
Conservation


Accessible Roads and Trails - MAPPWD

Forest Preserve
and other state
lands: 20



Accessible Trails

Forest Preserve and other state lands: 17



YORK
OF
TUNITY.

**Adirondack
Park Agency**



**Department of
Environmental
Conservation**

