



**Adirondack
Park Agency**

**Department of
Environmental Conservation**

WILD FOREST ROAD MILEAGE TALLY CRITERIA

The following maps and tallies of road mileage on wild forest lands in the Adirondack Park subject to the Adirondack Park State Land Master Plan (APSLMP) Wild Forest Basic Guideline No. 4 no material increase provision were developed by Department of Environmental Conservation (DEC) and Adirondack Park Agency (APA) staff. The following are the criteria used for including road segments in the maps and tables:

- Includes road segments only under DEC jurisdiction. Town, county, and state highways were not included, even if they cross wild forest lands.
- Does not include private rights-of-way or DEC administrative roads.
- Does not include roads that form the boundary between wild forest and private land.
- Includes roads that form the boundary between wild forest and more restrictive state land classifications.
- If land was classified wild forest since 1972 (due to acquisitions or reclassification), public road mileage on those lands was counted as “new,” even if those roads physically existed prior to wild forest classification.
- Includes roads based on administrative status, and in limited instances does not reflect the physical status of the road segments. For, example, includes roads that are physically closed due to maintenance constraints, but could be reopened at any time without further administrative action.
- Does not include access routes to public parking areas if less than 0.1 miles.
- Includes roads on State Forests and Wildlife Management Areas within the Adirondack Park in Clinton County. Although these lands are not Forest Preserve, they are still classified as wild forest in the SLMP, and therefore subject to wild forest basic guideline No. 4.

CP-3 mileages are tallied from the list of current designated routes maintained by DEC and available at https://www.dec.ny.gov/docs/lands_forests_pdf/mappwdroutes.pdf. Approved, but not yet opened routes can be found in various approved Unit Management Plans.

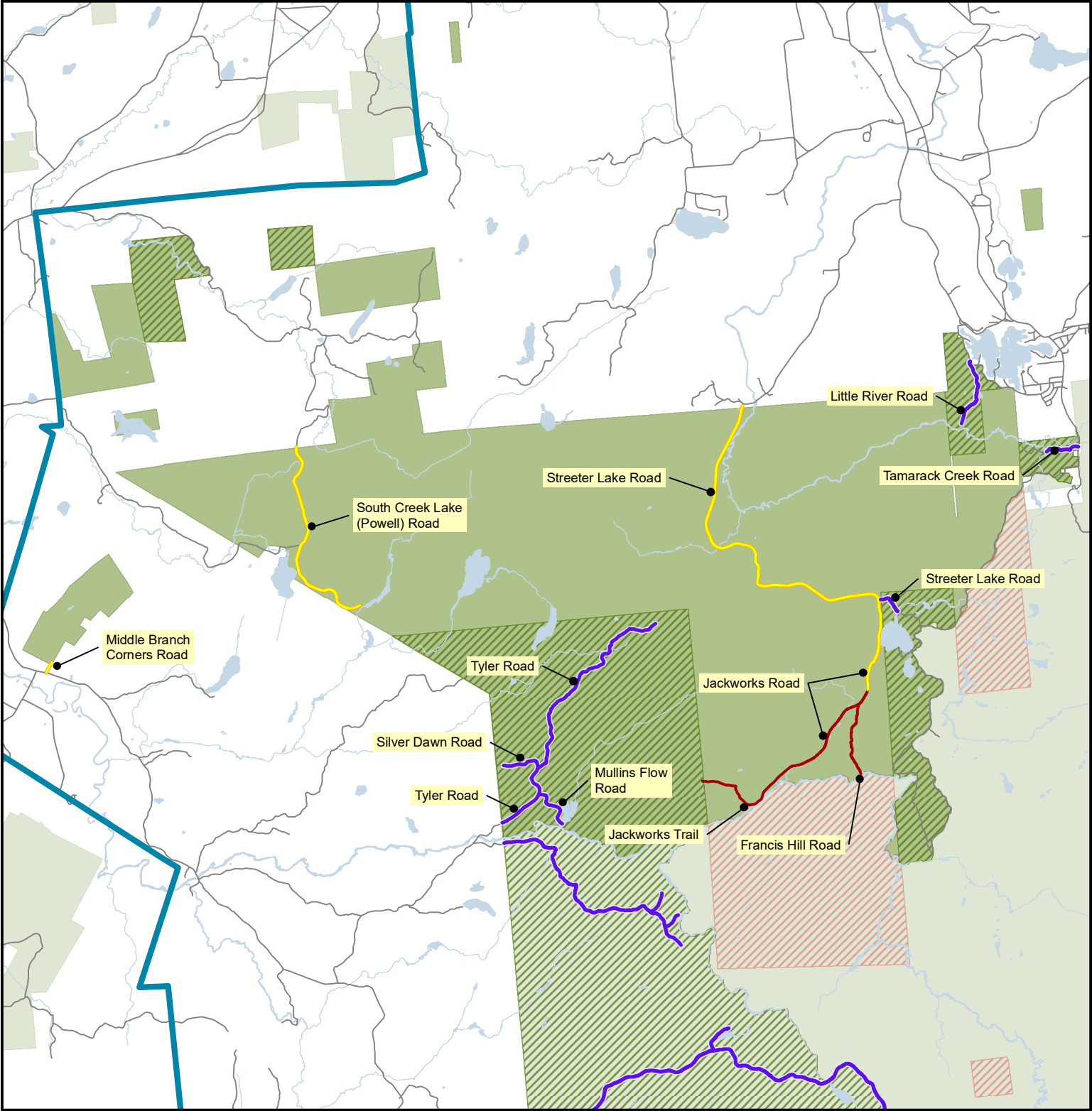
Adirondack Wild Forest Public Motor Vehicle Roads

Aldrich Pond Wild Forest

Public Road Segments

- Non-DEC jurisdiction or administrative only
- Open in Wild Forest in 1972 AND 2022
- Open in Wild Forest in 1972 but NOT 2022
- Open in Wild Forest in 2022 but NOT 1972

- Aldrich Pond Wild Forest
- Land classified Wild Forest in 2022 but NOT 1972
- Land classified Wild Forest in 1972 but NOT 2022
- Other DEC lands



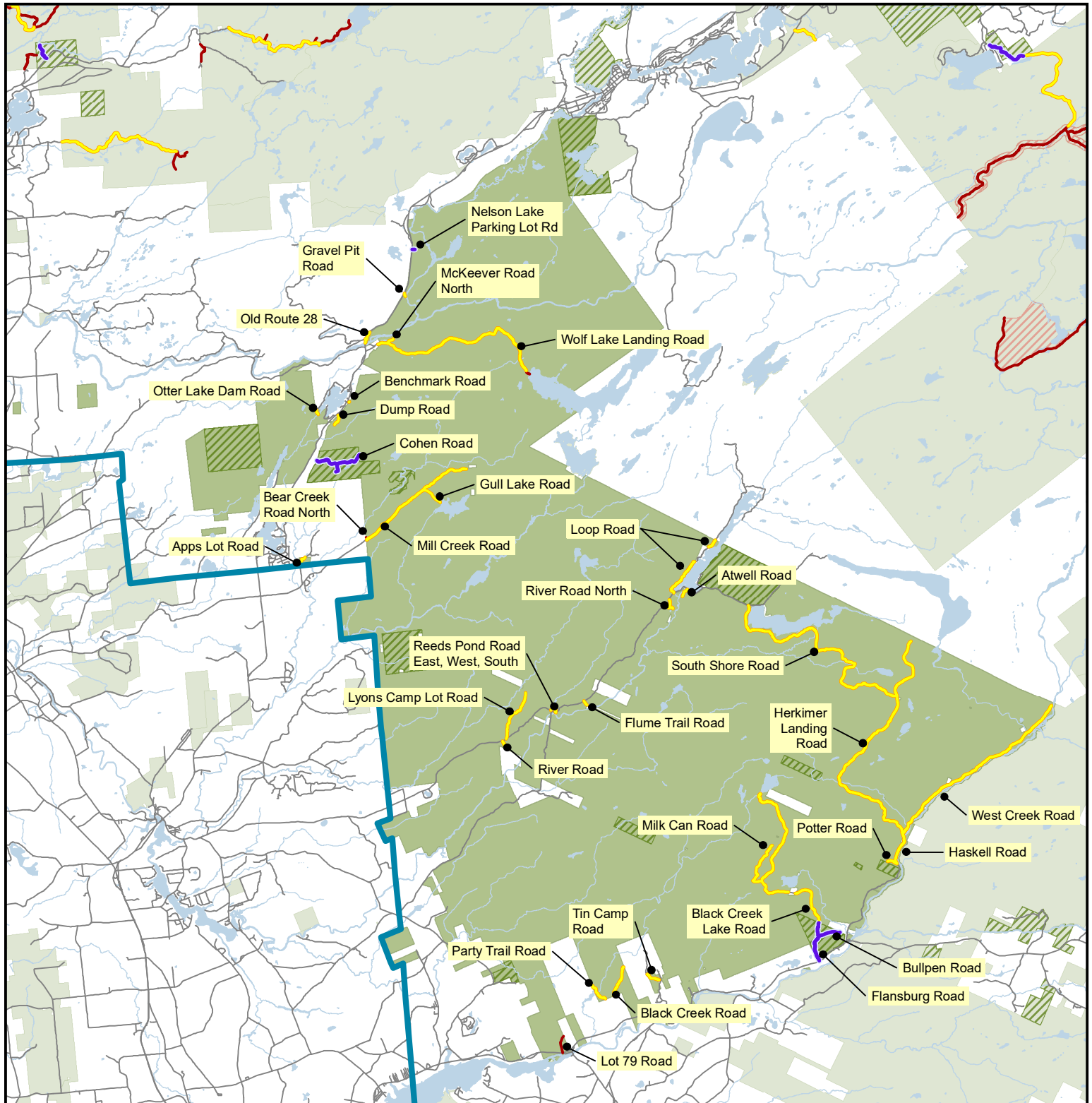
Adirondack Wild Forest Public Motor Vehicle Roads

Black River Wild Forest

Public Road Segments

- Non-DEC jurisdiction or administrative only
- Open in Wild Forest in 1972 AND 2022
- Open in Wild Forest in 1972 but NOT 2022
- Open in Wild Forest in 2022 but NOT 1972

- Black River Wild Forest
- Land classified Wild Forest in 2022 but NOT 1972
- Land classified Wild Forest in 1972 but NOT 2022
- Other DEC lands



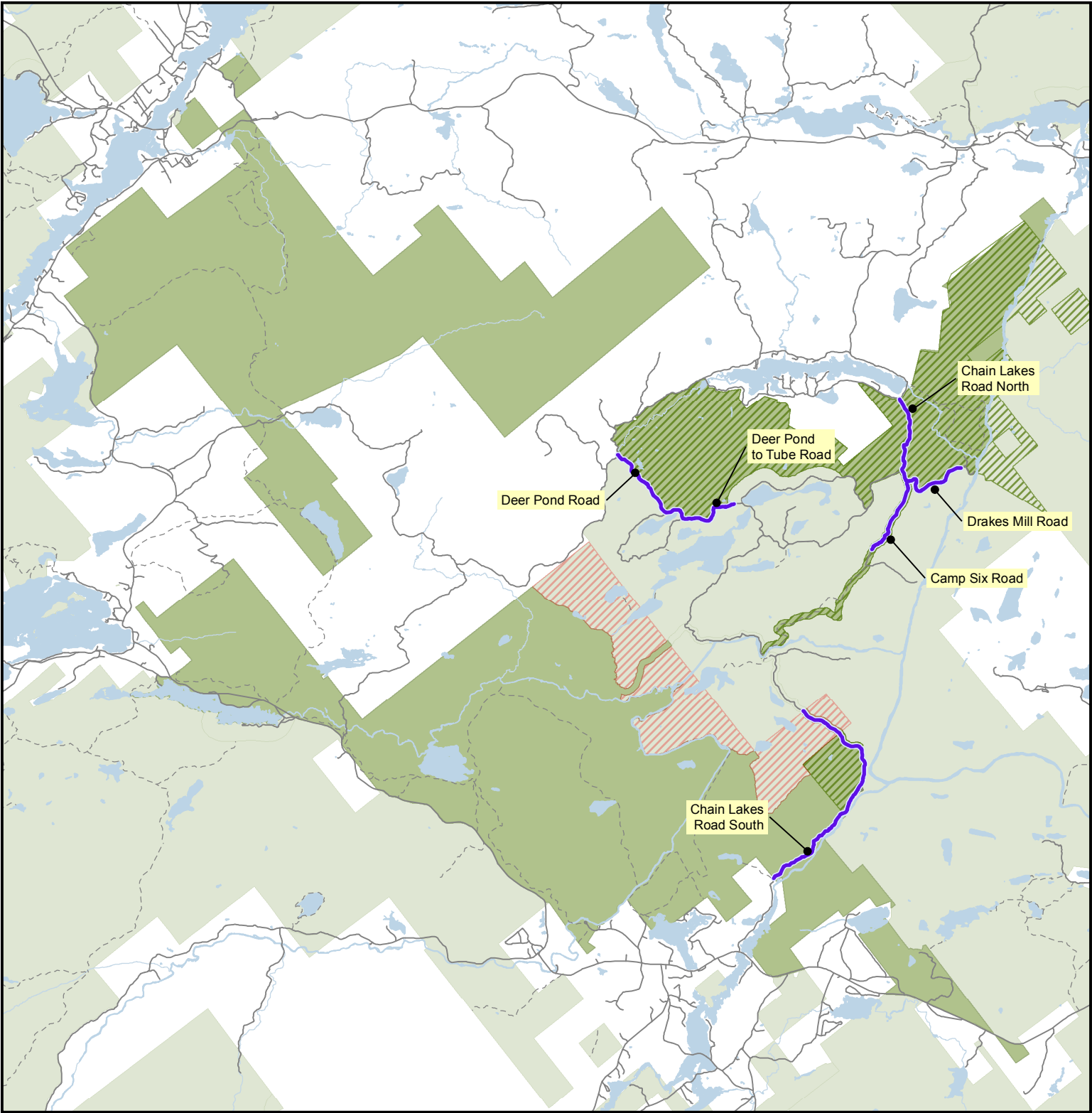
Adirondack Wild Forest Public Motor Vehicle Roads

Blue Mountain Wild Forest

Public Road Segments

- Non-DEC jurisdiction or administrative only
- Open in Wild Forest in 1972 AND 2022
- Open in Wild Forest in 1972 but NOT 2022
- Open in Wild Forest in 2022 but NOT 1972

- Blue Mountain Wild Forest
- Land classified Wild Forest in 2022 but NOT 1972
- Land classified Wild Forest in 1972 but NOT 2022
- Other DEC lands



Adirondack Wild Forest Public Motor Vehicle Roads

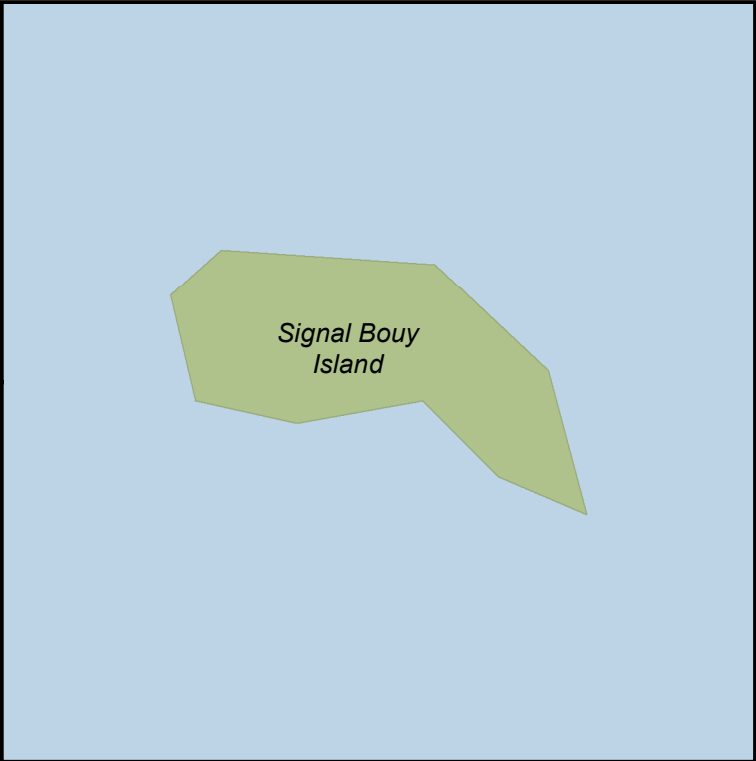
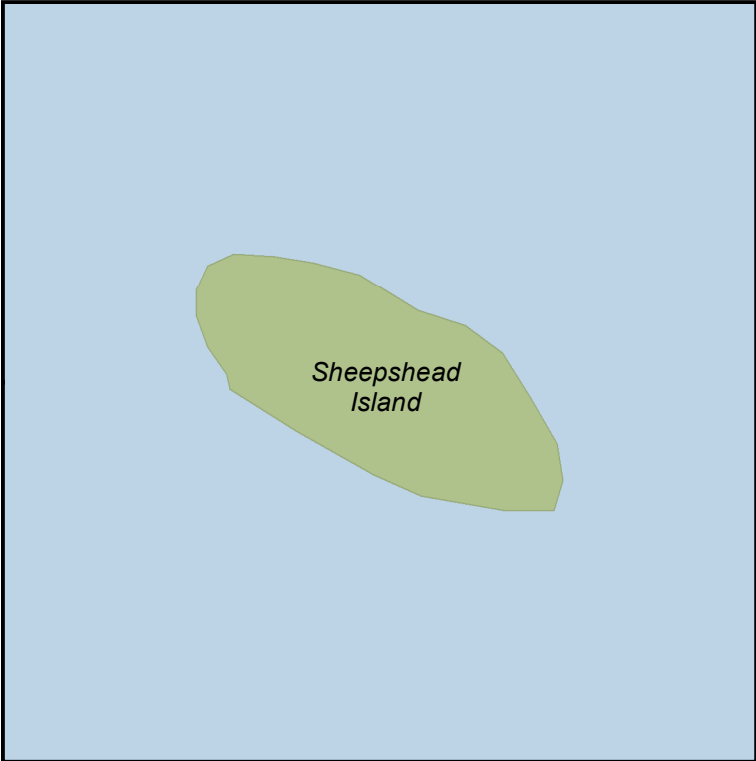
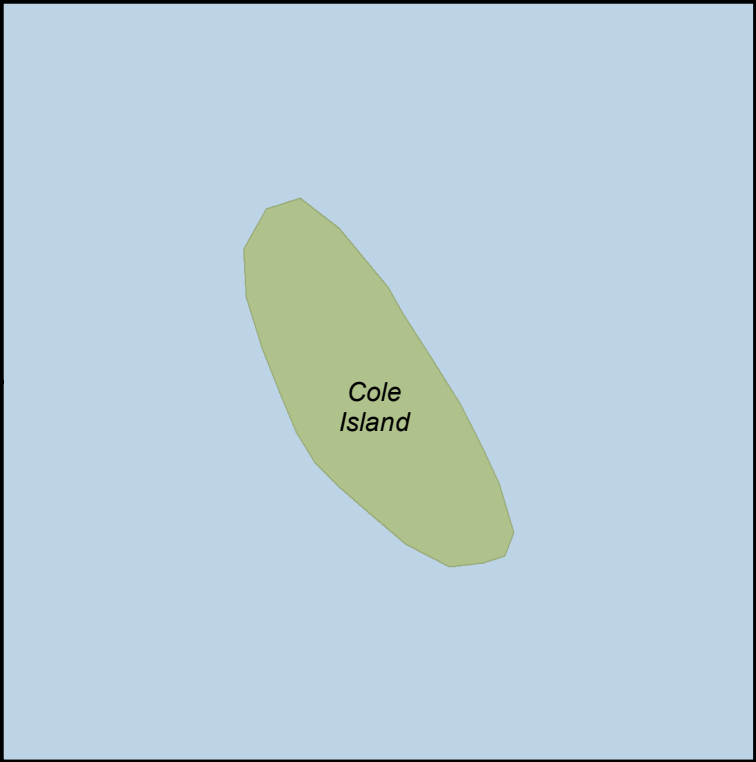
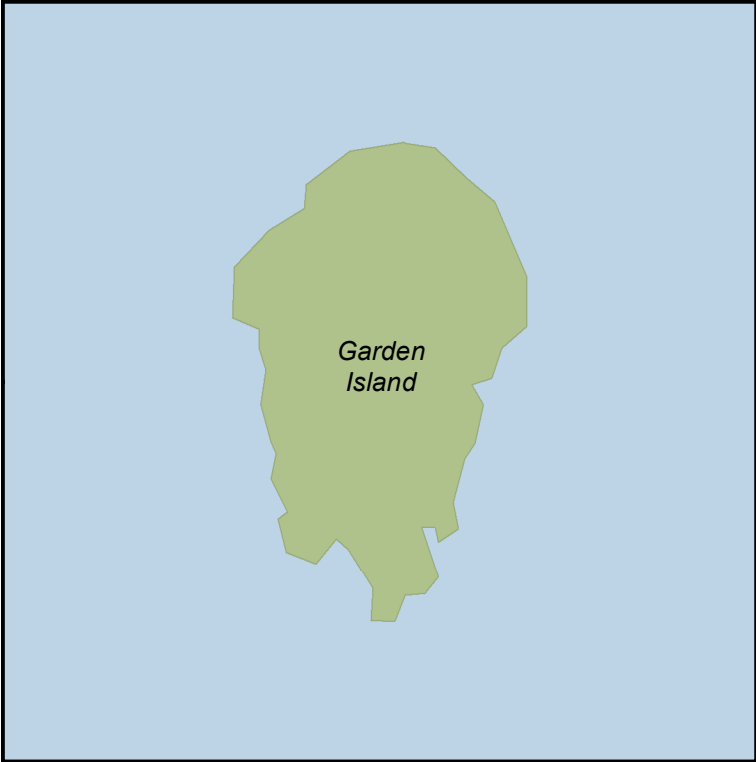
Champlain Islands Wild Forest

May 2022

Public Road Segments

- Non-DEC jurisdiction or administrative only
- Open in Wild Forest in 1972 AND 2022
- Open in Wild Forest in 1972 but NOT 2022
- Open in Wild Forest in 2022 but NOT 1972

- Champlain Islands Wild Forest
- Land classified Wild Forest in 2022 but NOT 1972
- Land classified Wild Forest in 1972 but NOT 2022
- Other DEC lands



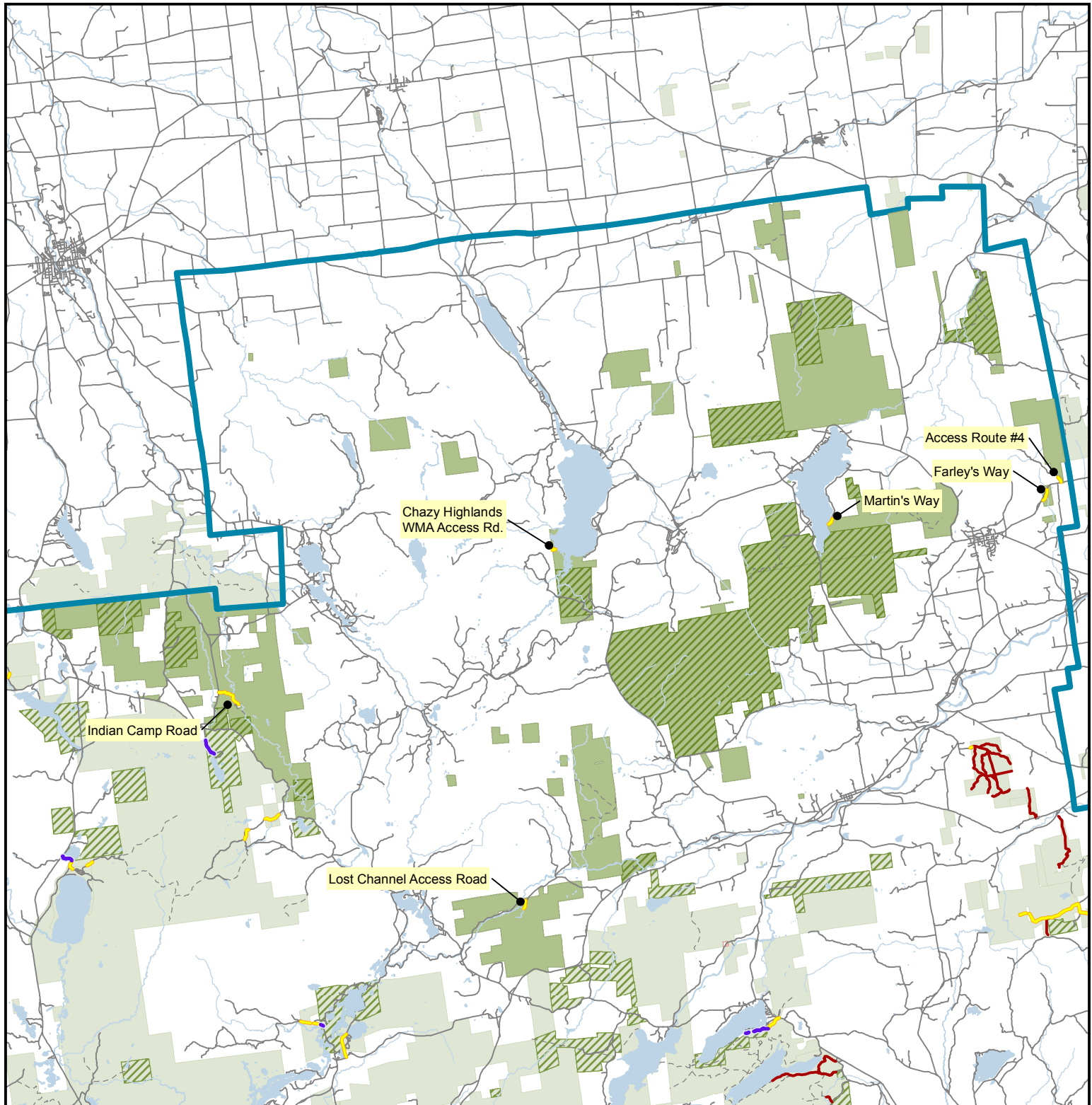
Adirondack Wild Forest Public Motor Vehicle Roads

Chazy Highlands Wild Forest

Public Road Segments

- Non-DEC jurisdiction or administrative only
- Open in Wild Forest in 1972 AND 2022
- Open in Wild Forest in 1972 but NOT 2022
- Open in Wild Forest in 2022 but NOT 1972

- Chazy Highlands Wild Forest or non Forest Preserve Wild Forest
- Land classified Wild Forest in 2022 but NOT 1972
- Land classified Wild Forest in 1972 but NOT 2022
- Other DEC lands

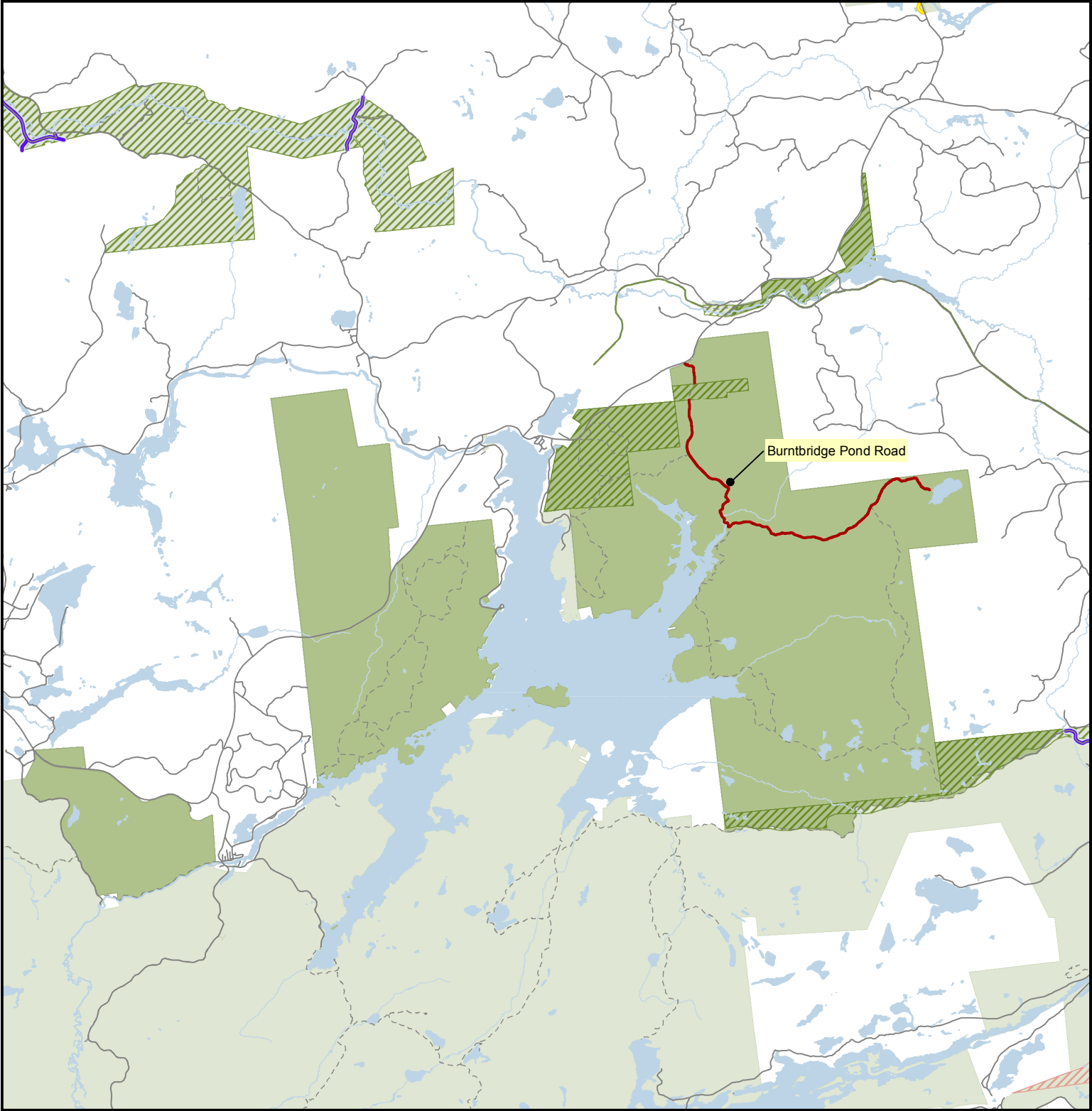


Adirondack Wild Forest Public Motor Vehicle Roads
Cranberry Lake Wild Forest

Public Road Segments

- Non-DEC jurisdiction or administrative only
- Open in Wild Forest in 1972 AND 2022
- Open in Wild Forest in 1972 but NOT 2022
- Open in Wild Forest in 2022 but NOT 1972

- Cranberry Lake Wild Forest
- Land classified Wild Forest in 2022 but NOT 1972
- Land classified Wild Forest in 1972 but NOT 2022
- Other DEC lands

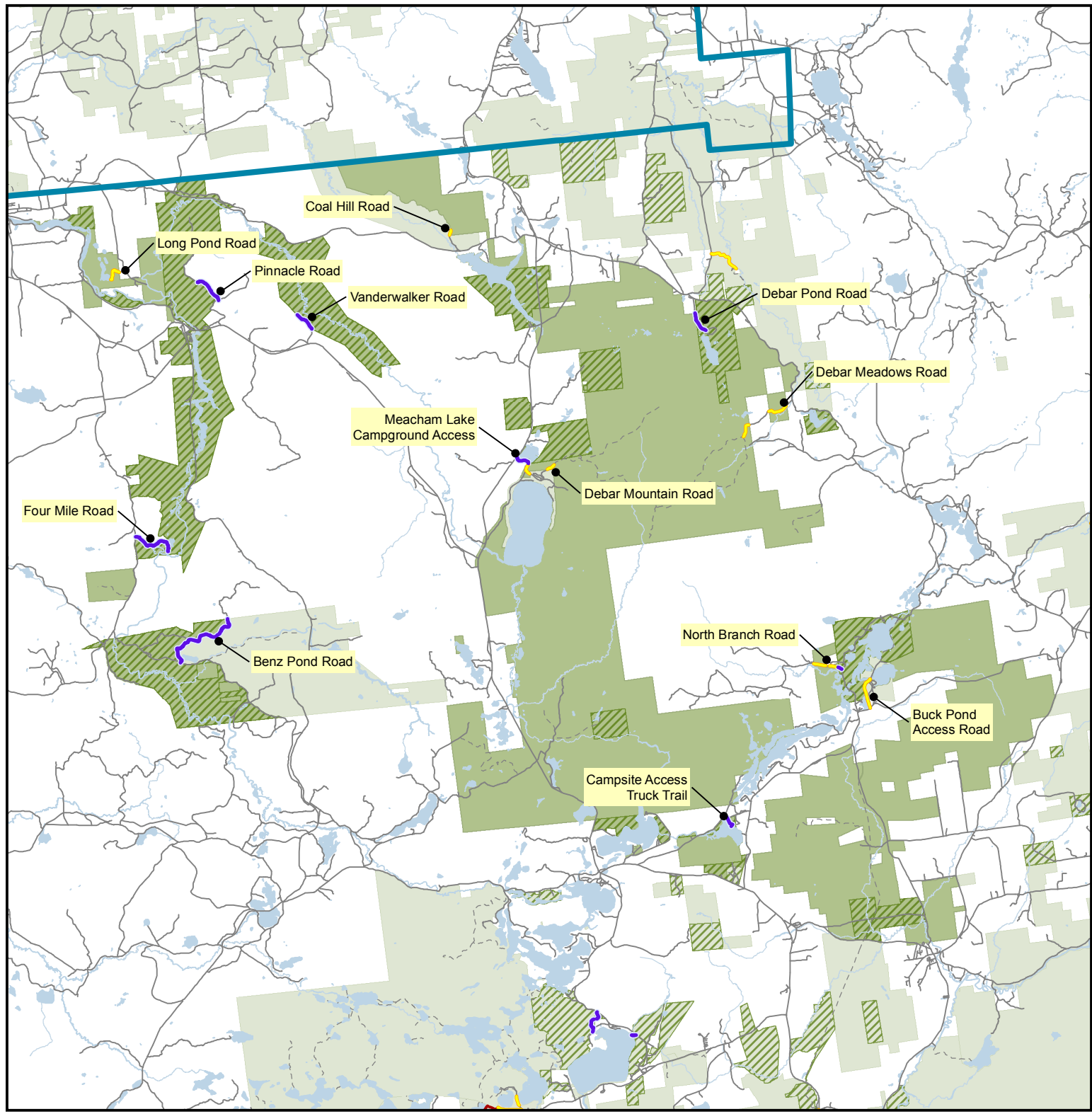


Adirondack Wild Forest Public Motor Vehicle Roads
Debar Mountain Wild Forest

Public Road Segments

- Non-DEC jurisdiction or administrative only
- Open in Wild Forest in 1972 AND 2022
- Open in Wild Forest in 1972 but NOT 2022
- Open in Wild Forest in 2022 but NOT 1972

- Debar Mountain Wild Forest
- Land classified Wild Forest in 2022 but NOT 1972
- Land classified Wild Forest in 1972 but NOT 2022
- Other DEC lands

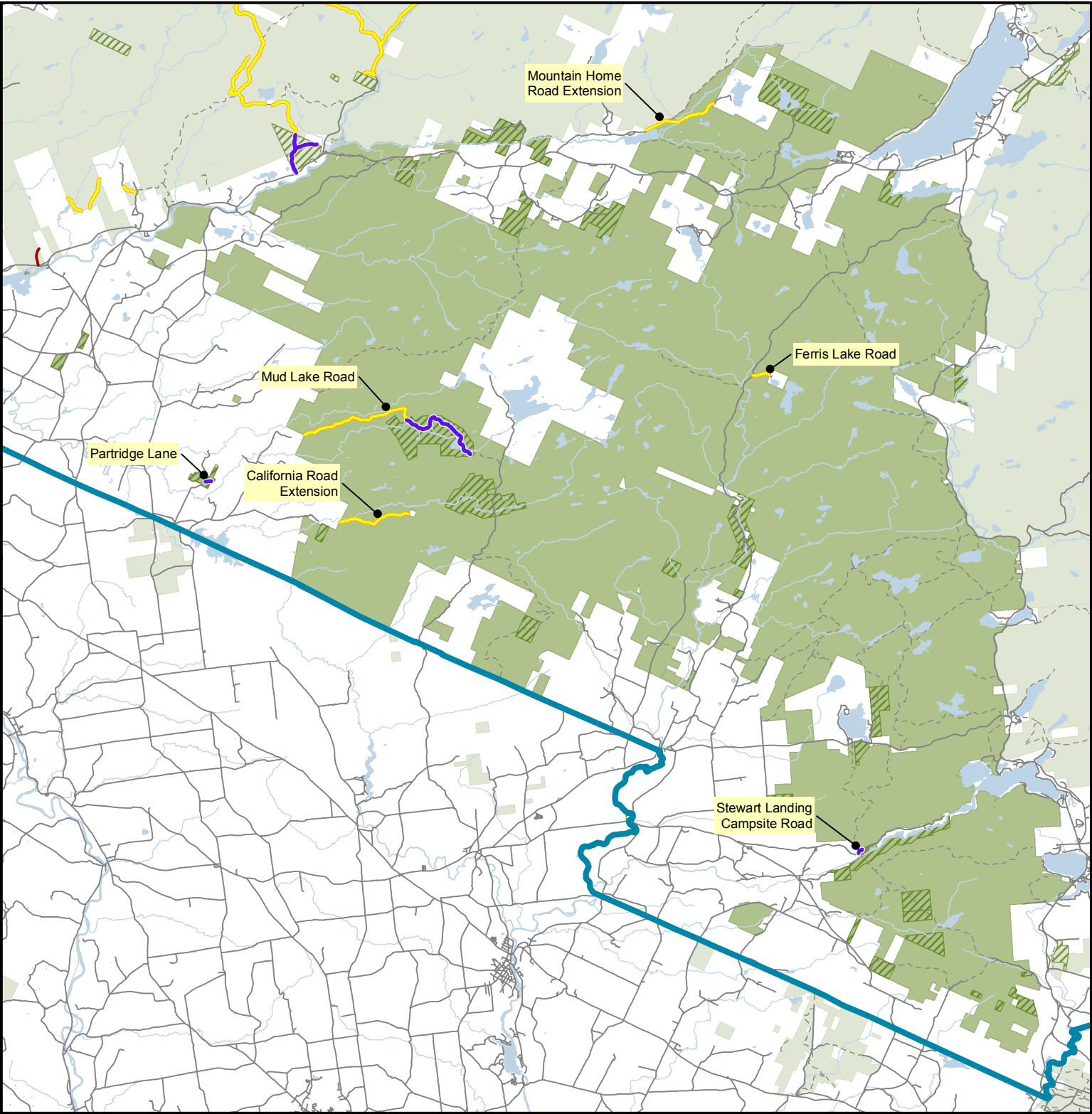


Adirondack Wild Forest Public Motor Vehicle Roads
Ferris Lake Wild Forest

Public Road Segments

- Non-DEC jurisdiction or administrative only
- Open in Wild Forest in 1972 AND 2022
- Open in Wild Forest in 1972 but NOT 2022
- Open in Wild Forest in 2022 but NOT 1972

- Ferris Lake Wild Forest
- Land classified Wild Forest in 2022 but NOT 1972
- Land classified Wild Forest in 1972 but NOT 2022
- Other DEC lands

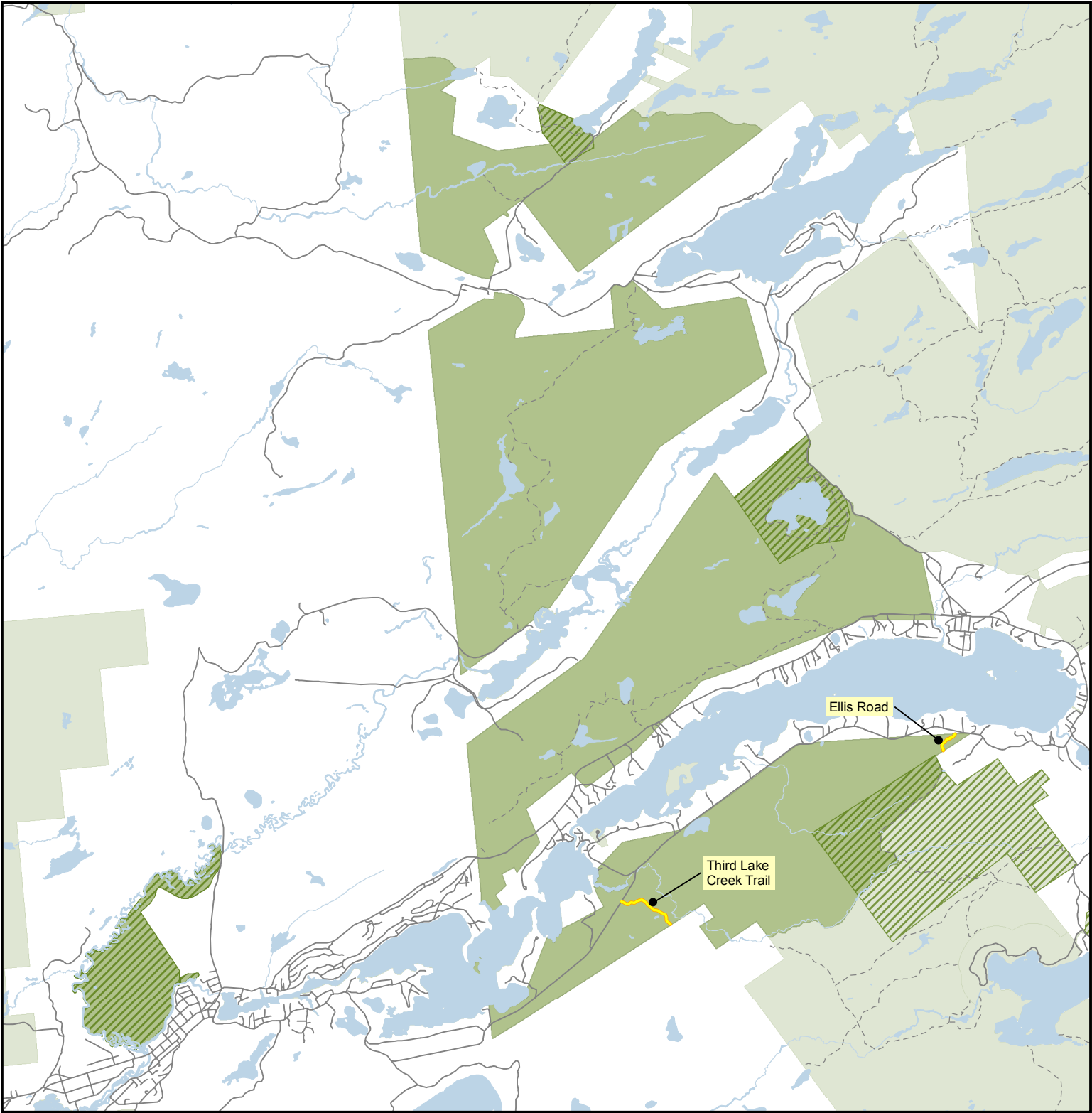


Adirondack Wild Forest Public Motor Vehicle Roads
Fulton Chain Wild Forest

Public Road Segments

- Non-DEC jurisdiction or administrative only
- Open in Wild Forest in 1972 AND 2022
- Open in Wild Forest in 1972 but NOT 2022
- Open in Wild Forest in 2022 but NOT 1972

- Fulton Chain Wild Forest
- Land classified Wild Forest in 2022 but NOT 1972
- Land classified Wild Forest in 1972 but NOT 2022
- Other DEC lands

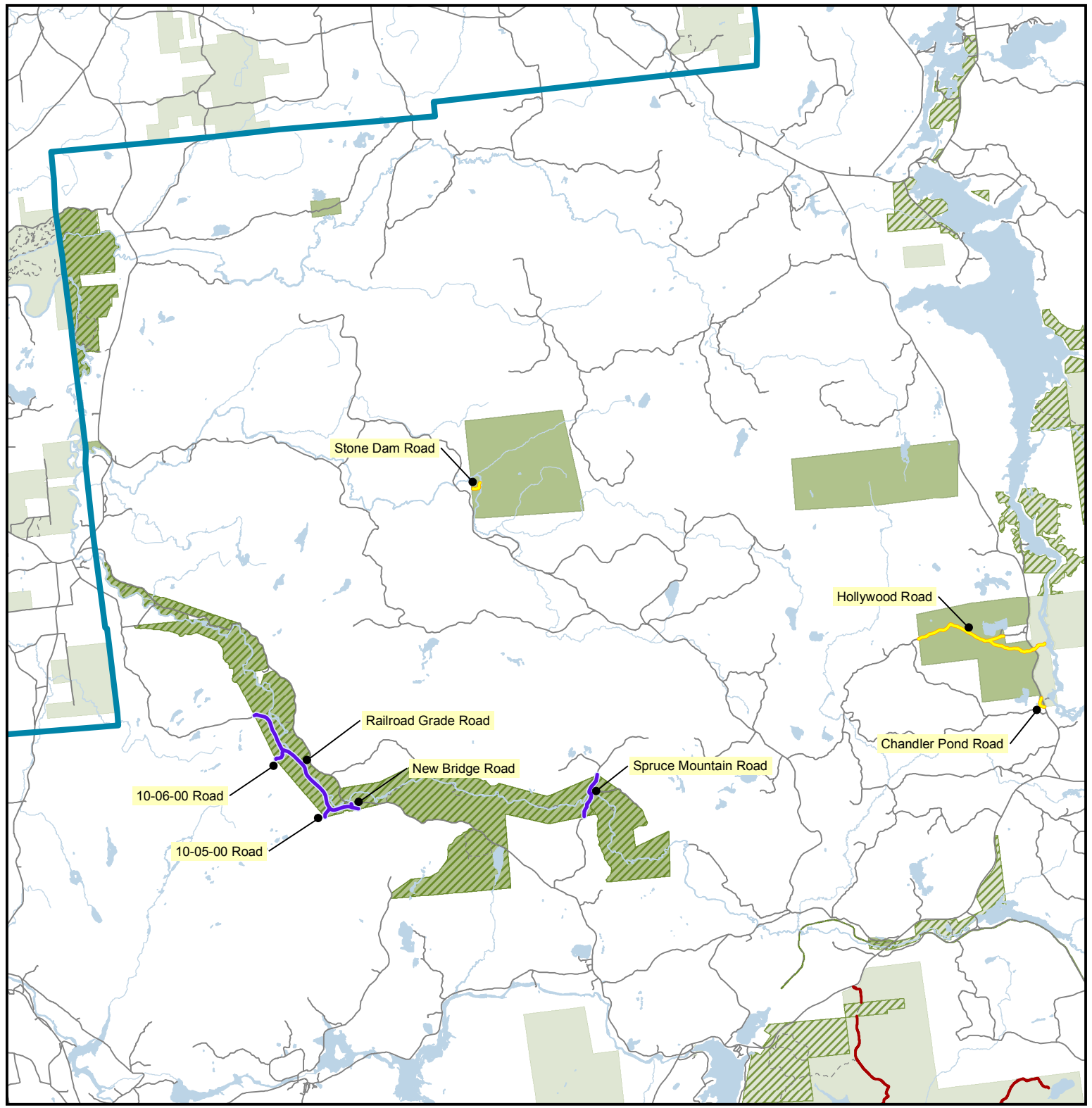


Adirondack Wild Forest Public Motor Vehicle Roads
Grass River Wild Forest

Public Road Segments

- Non-DEC jurisdiction or administrative only
- Open in Wild Forest in 1972 AND 2022
- Open in Wild Forest in 1972 but NOT 2022
- Open in Wild Forest in 2022 but NOT 1972

- Grass River Wild Forest
- Land classified Wild Forest in 2022 but NOT 1972
- Land classified Wild Forest in 1972 but NOT 2022
- Other DEC lands

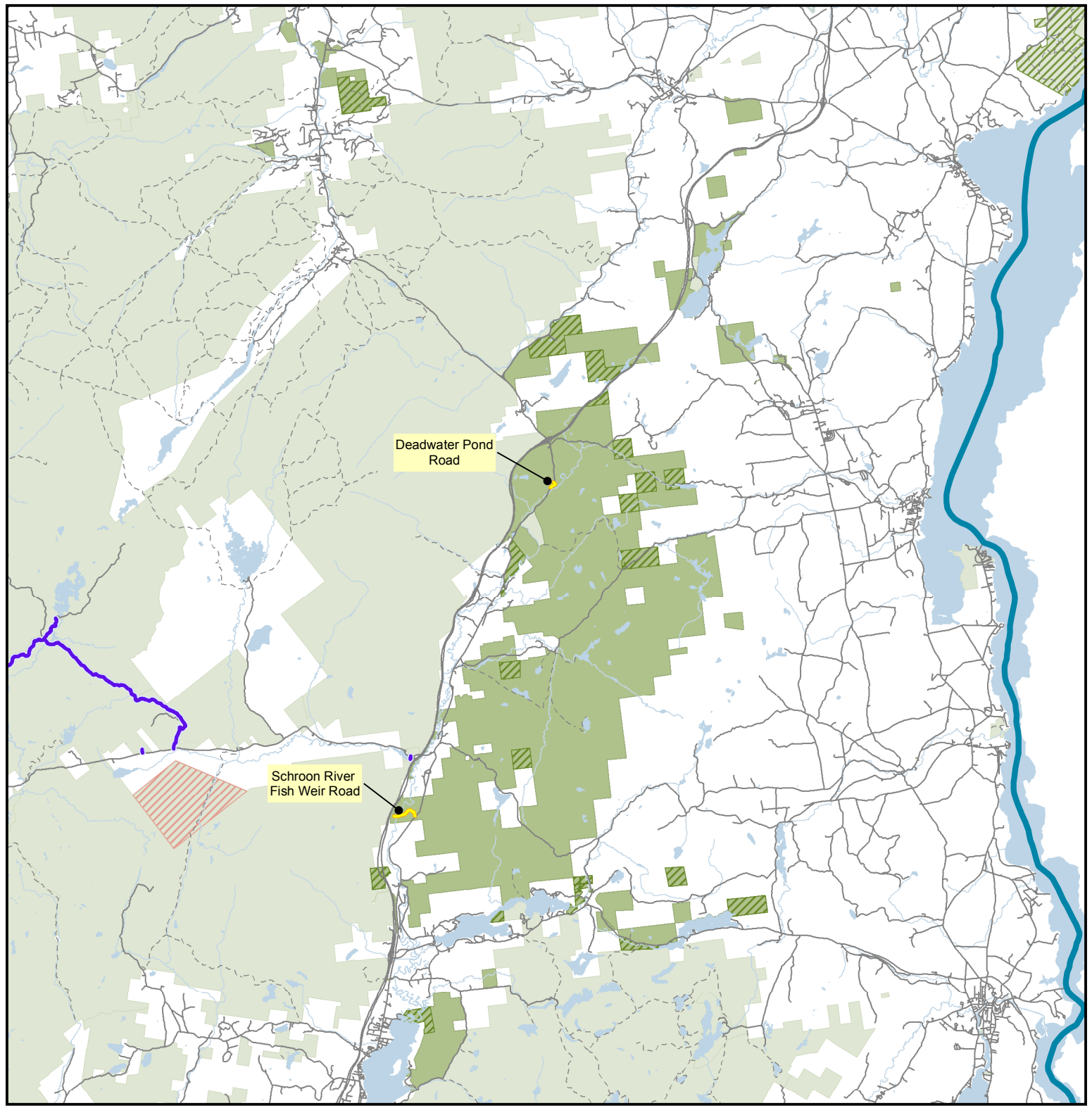


Adirondack Wild Forest Public Motor Vehicle Roads
Hammond Pond Wild Forest

Public Road Segments

- Non-DEC jurisdiction or administrative only
- Open in Wild Forest in 1972 AND 2022
- Open in Wild Forest in 1972 but NOT 2022
- Open in Wild Forest in 2022 but NOT 1972

- Hammond Pond Wild Forest
- Land classified Wild Forest in 2022 but NOT 1972
- Land classified Wild Forest in 1972 but NOT 2022
- Other DEC lands

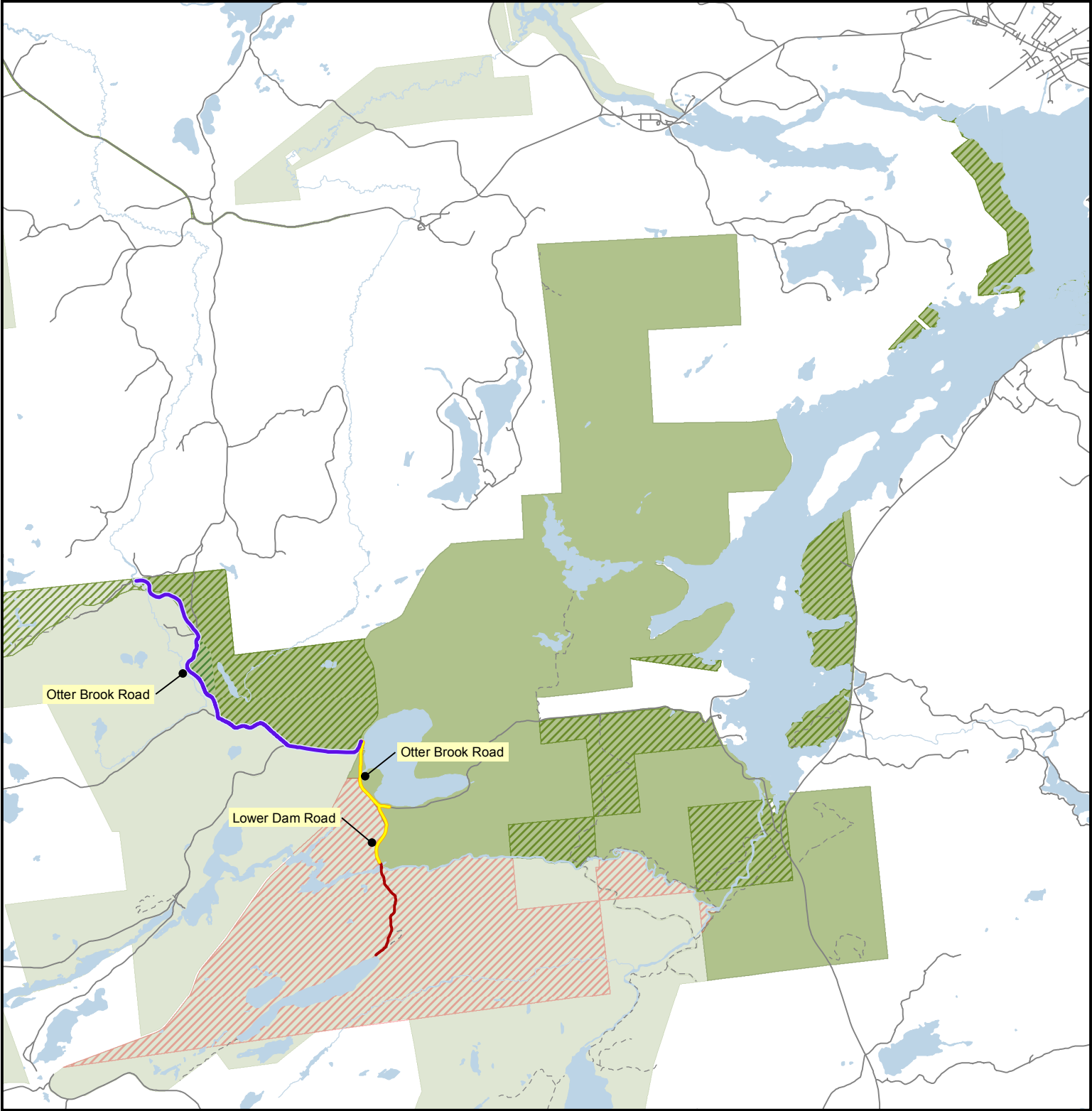


Adirondack Wild Forest Public Motor Vehicle Roads
Horseshoe Lake Wild Forest

Public Road Segments

- Non-DEC jurisdiction or administrative only
- Open in Wild Forest in 1972 AND 2022
- Open in Wild Forest in 1972 but NOT 2022
- Open in Wild Forest in 2022 but NOT 1972

- Horseshoe Lake Wild Forest
- Land classified Wild Forest in 2022 but NOT 1972
- Land classified Wild Forest in 1972 but NOT 2022
- Other DEC lands



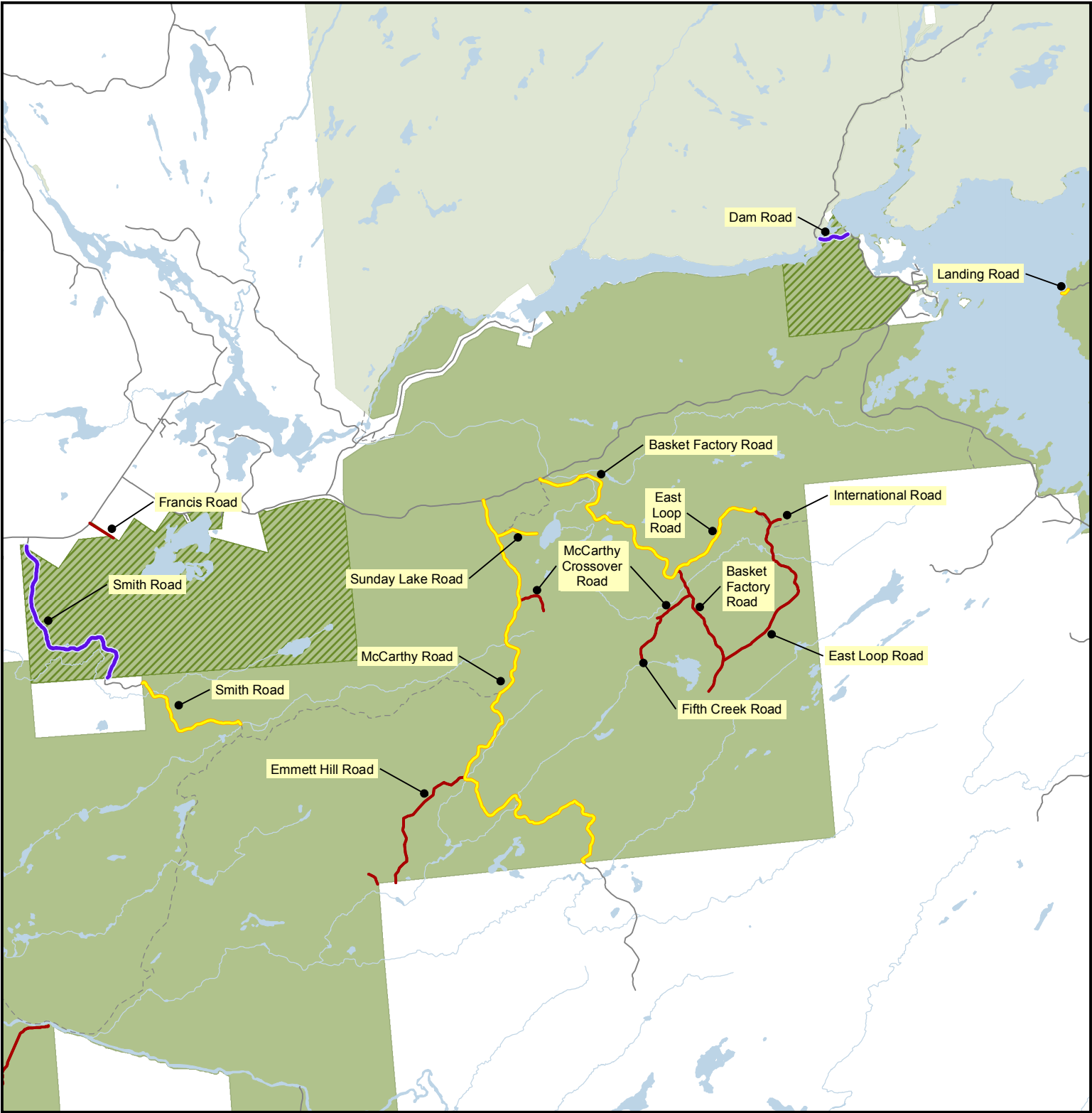
Adirondack Wild Forest Public Motor Vehicle Roads

Independence River Wild Forest - Map 1

Public Road Segments

- Non-DEC jurisdiction or administrative only
- Open in Wild Forest in 1972 AND 2022
- Open in Wild Forest in 1972 but NOT 2022
- Open in Wild Forest in 2022 but NOT 1972

- Independence River Wild Forest
- Land classified Wild Forest in 2022 but NOT 1972
- Land classified Wild Forest in 1972 but NOT 2022
- Other DEC lands



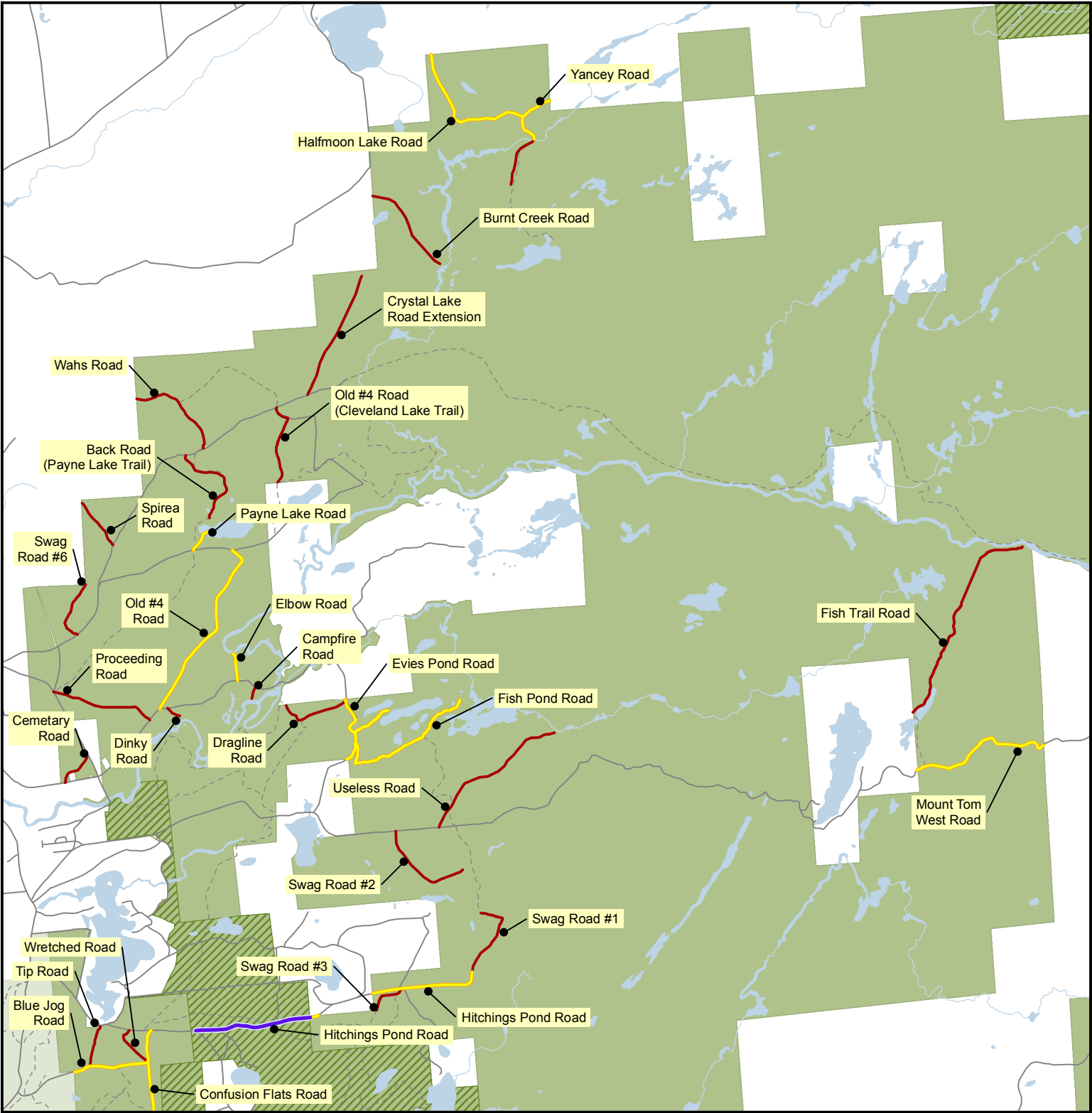
Adirondack Wild Forest Public Motor Vehicle Roads

Independence River Wild Forest - Map 2

Public Road Segments

- Non-DEC jurisdiction or administrative only
- Open in Wild Forest in 1972 AND 2022
- Open in Wild Forest in 1972 but NOT 2022
- Open in Wild Forest in 2022 but NOT 1972

- Independence River Wild Forest
- Land classified Wild Forest in 2022 but NOT 1972
- Land classified Wild Forest in 1972 but NOT 2022
- Other DEC lands



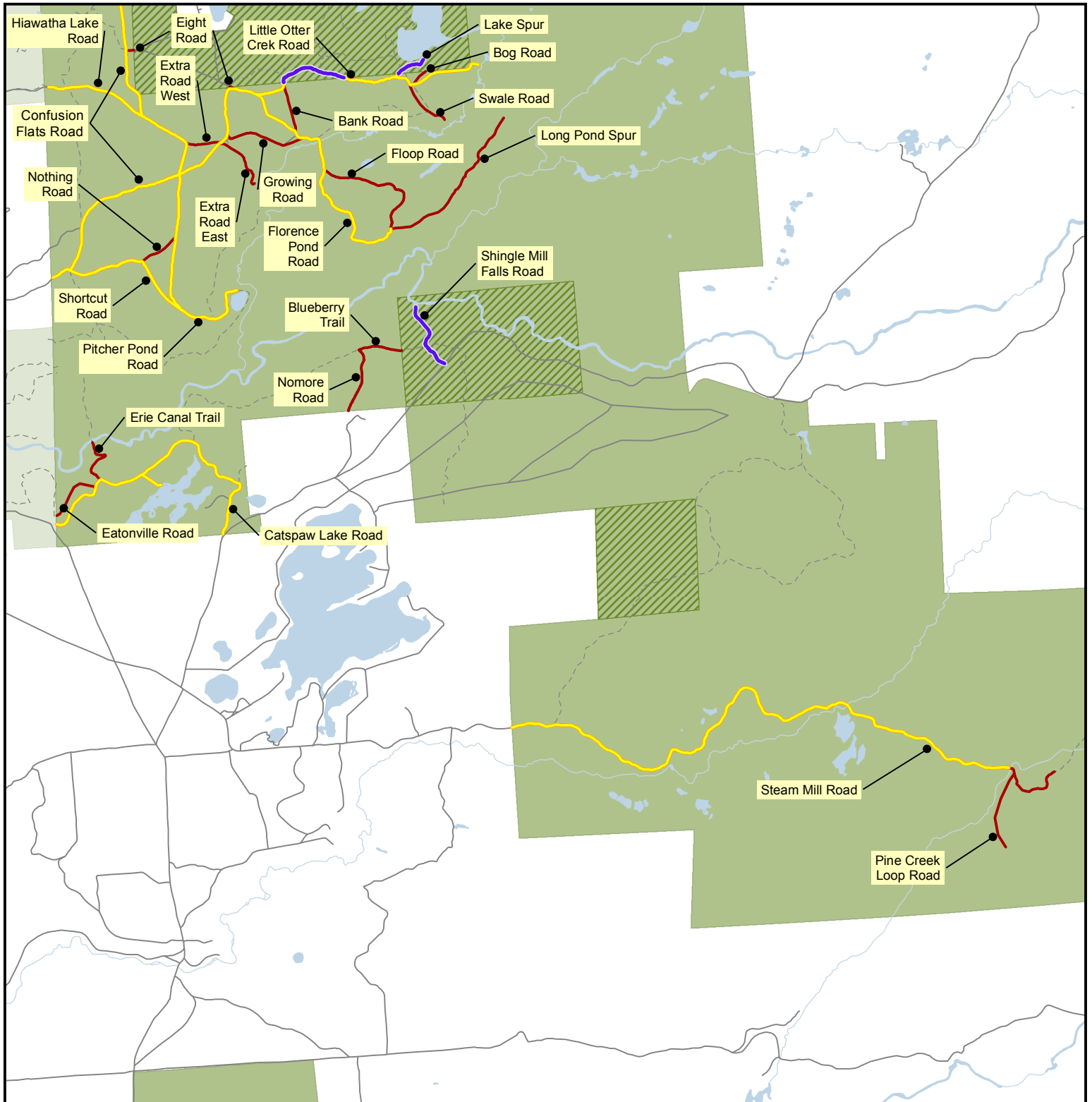
Adirondack Wild Forest Public Motor Vehicle Roads

Independence River Wild Forest - Map 3

Public Road Segments

- Non-DEC jurisdiction or administrative only
- Open in Wild Forest in 1972 AND 2022
- Open in Wild Forest in 1972 but NOT 2022
- Open in Wild Forest in 2022 but NOT 1972

- Independence River Wild Forest
- Land classified Wild Forest in 2022 but NOT 1972
- Land classified Wild Forest in 1972 but NOT 2022
- Other DEC lands



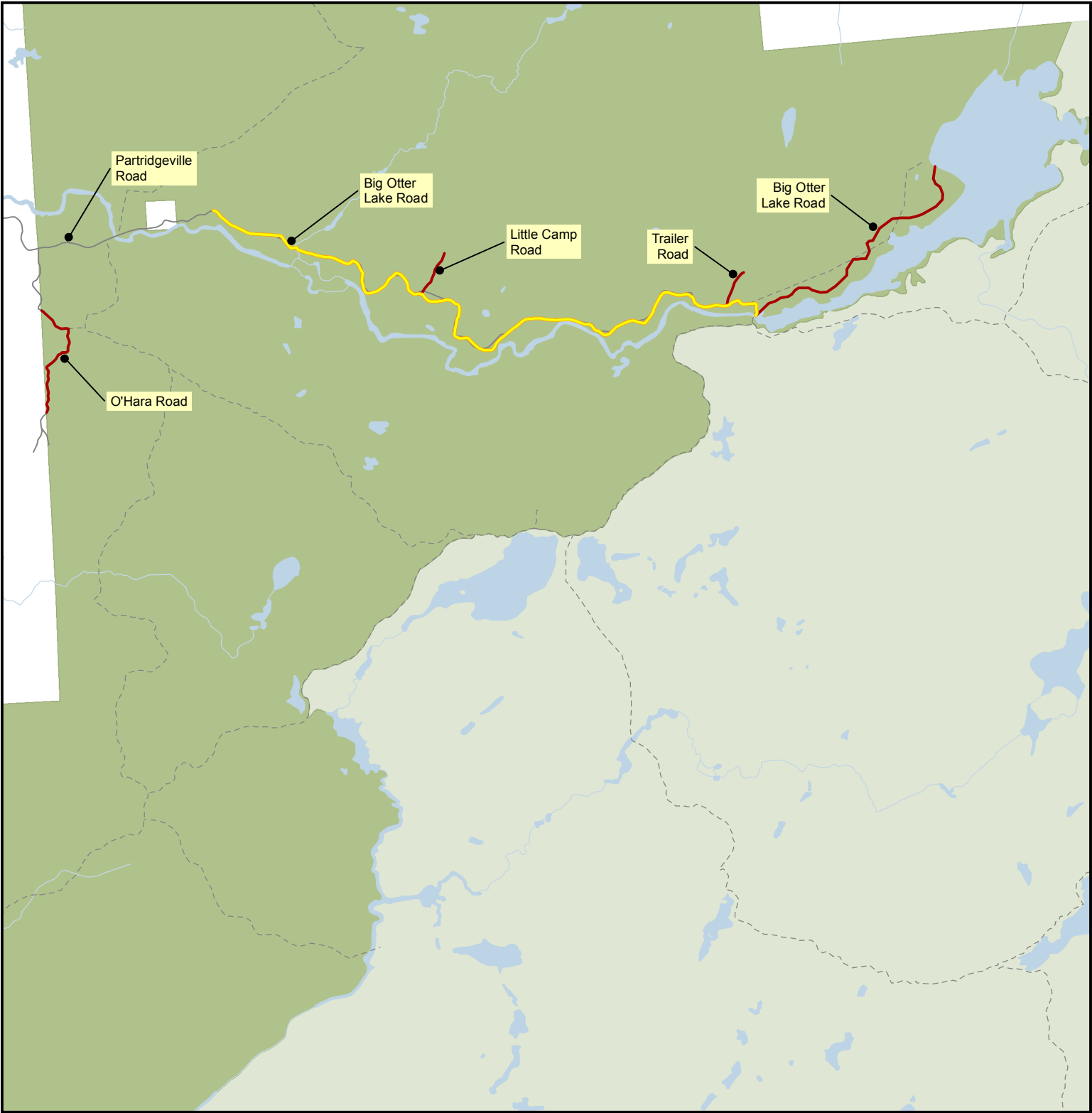
Adirondack Wild Forest Public Motor Vehicle Roads

Independence River Wild Forest - Map 4

Public Road Segments

- Non-DEC jurisdiction or administrative only
- Open in Wild Forest in 1972 AND 2022
- Open in Wild Forest in 1972 but NOT 2022
- Open in Wild Forest in 2022 but NOT 1972

- Independence River Wild Forest
- Land classified Wild Forest in 2022 but NOT 1972
- Land classified Wild Forest in 1972 but NOT 2022
- Other DEC lands



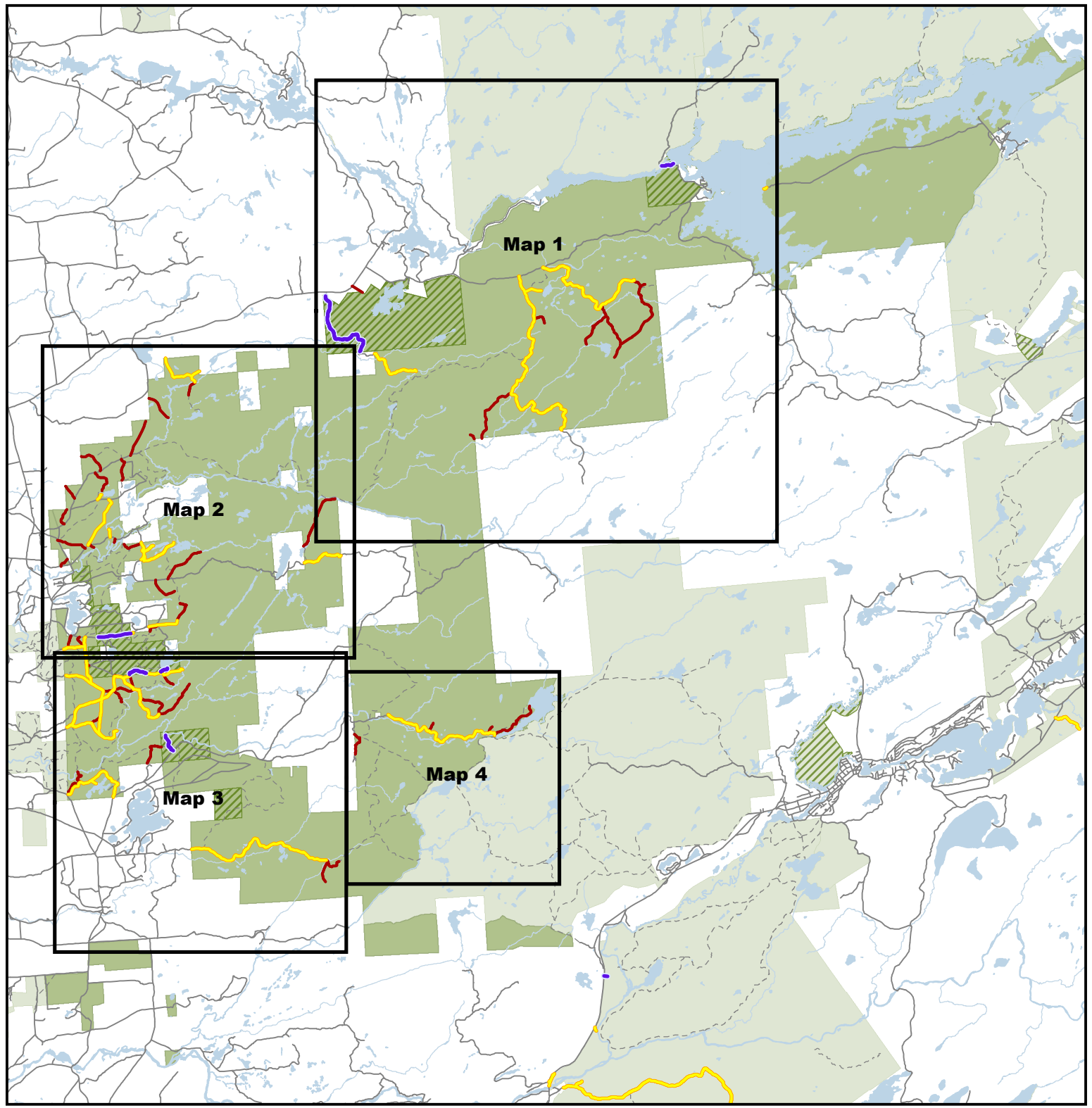
Adirondack Wild Forest Public Motor Vehicle Roads

Independence River Wild Forest - Overview

Public Road Segments

- Non-DEC jurisdiction or administrative only
- Open in Wild Forest in 1972 AND 2022
- Open in Wild Forest in 1972 but NOT 2022
- Open in Wild Forest in 2022 but NOT 1972

- Independence River Wild Forest
- Land classified Wild Forest in 2022 but NOT 1972
- Land classified Wild Forest in 1972 but NOT 2022
- Other DEC lands



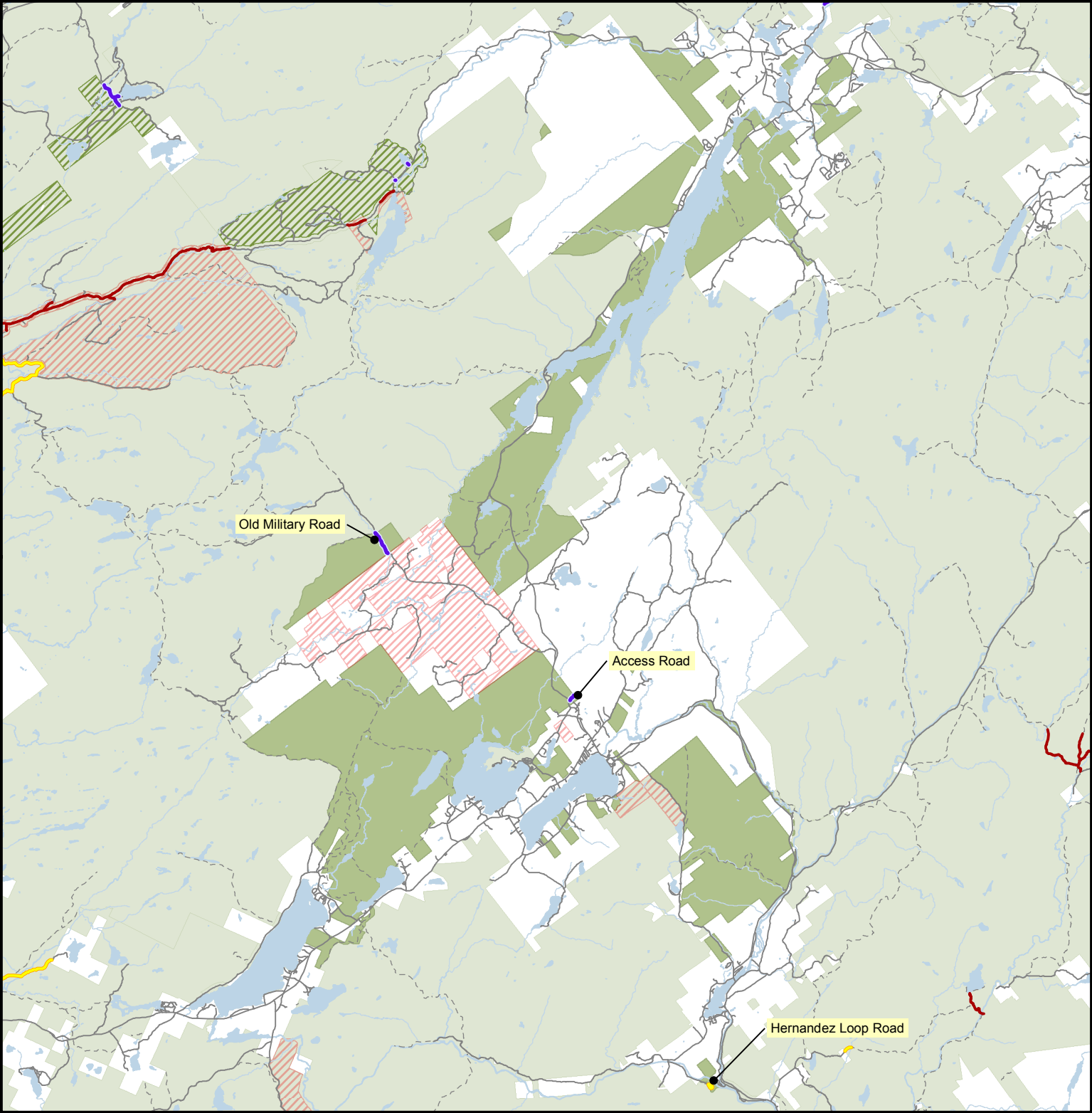
Adirondack Wild Forest Public Motor Vehicle Roads

Jessup River Wild Forest

Public Road Segments

- Non-DEC jurisdiction or administrative only
- Open in Wild Forest in 1972 AND 2022
- Open in Wild Forest in 1972 but NOT 2022
- Open in Wild Forest in 2022 but NOT 1972

- Jessup River Wild Forest
- Land classified Wild Forest in 2022 but NOT 1972
- Land classified Wild Forest in 1972 but NOT 2022
- Other DEC lands

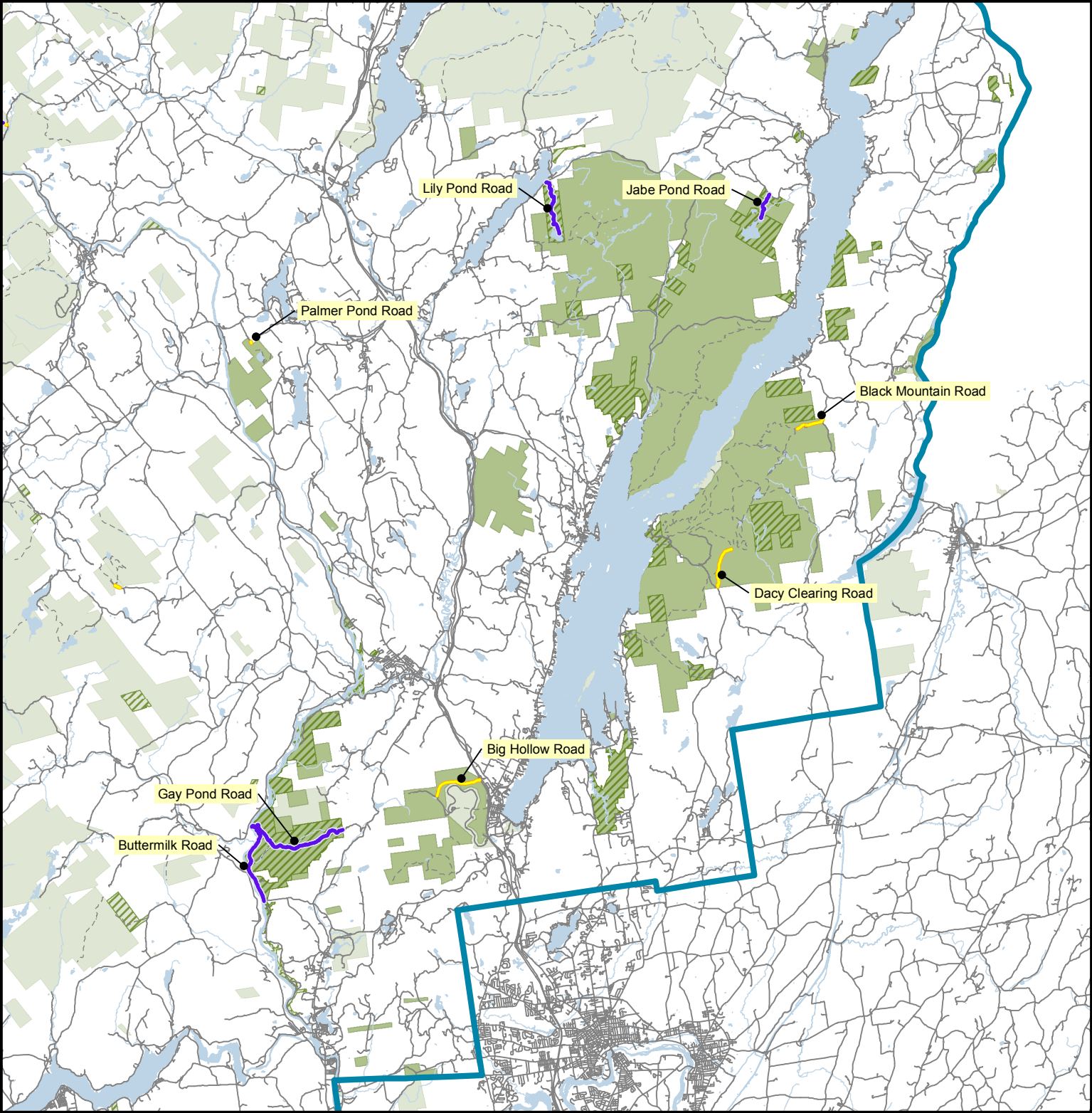


Adirondack Wild Forest Public Motor Vehicle Roads
Lake George Wild Forest

Public Road Segments

- Non-DEC jurisdiction or administrative only
- Open in Wild Forest in 1972 AND 2022
- Open in Wild Forest in 1972 but NOT 2022
- Open in Wild Forest in 2022 but NOT 1972

- Lake George Wild Forest
- Land classified Wild Forest in 2022 but NOT 1972
- Land classified Wild Forest in 1972 but NOT 2022
- Other DEC lands



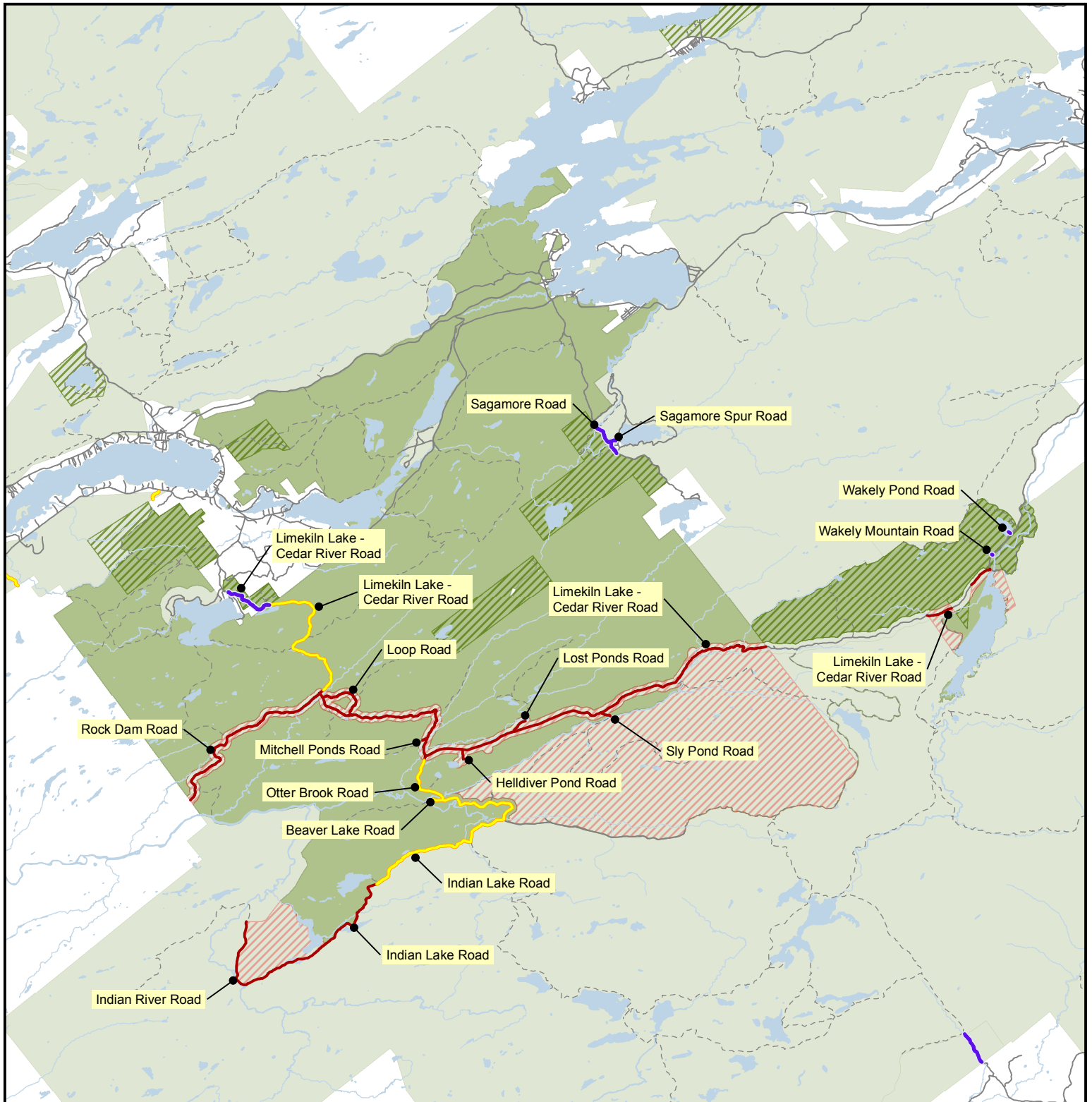
Adirondack Wild Forest Public Motor Vehicle Roads

Moose River Plains Wild Forest

Public Road Segments

- Non-DEC jurisdiction or administrative only
- Open in Wild Forest in 1972 AND 2022
- Open in Wild Forest in 1972 but NOT 2022
- Open in Wild Forest in 2022 but NOT 1972

- Moose River Plains Wild Forest
- Land classified Wild Forest in 2022 but NOT 1972
- Land classified Wild Forest in 1972 but NOT 2022
- Other DEC lands

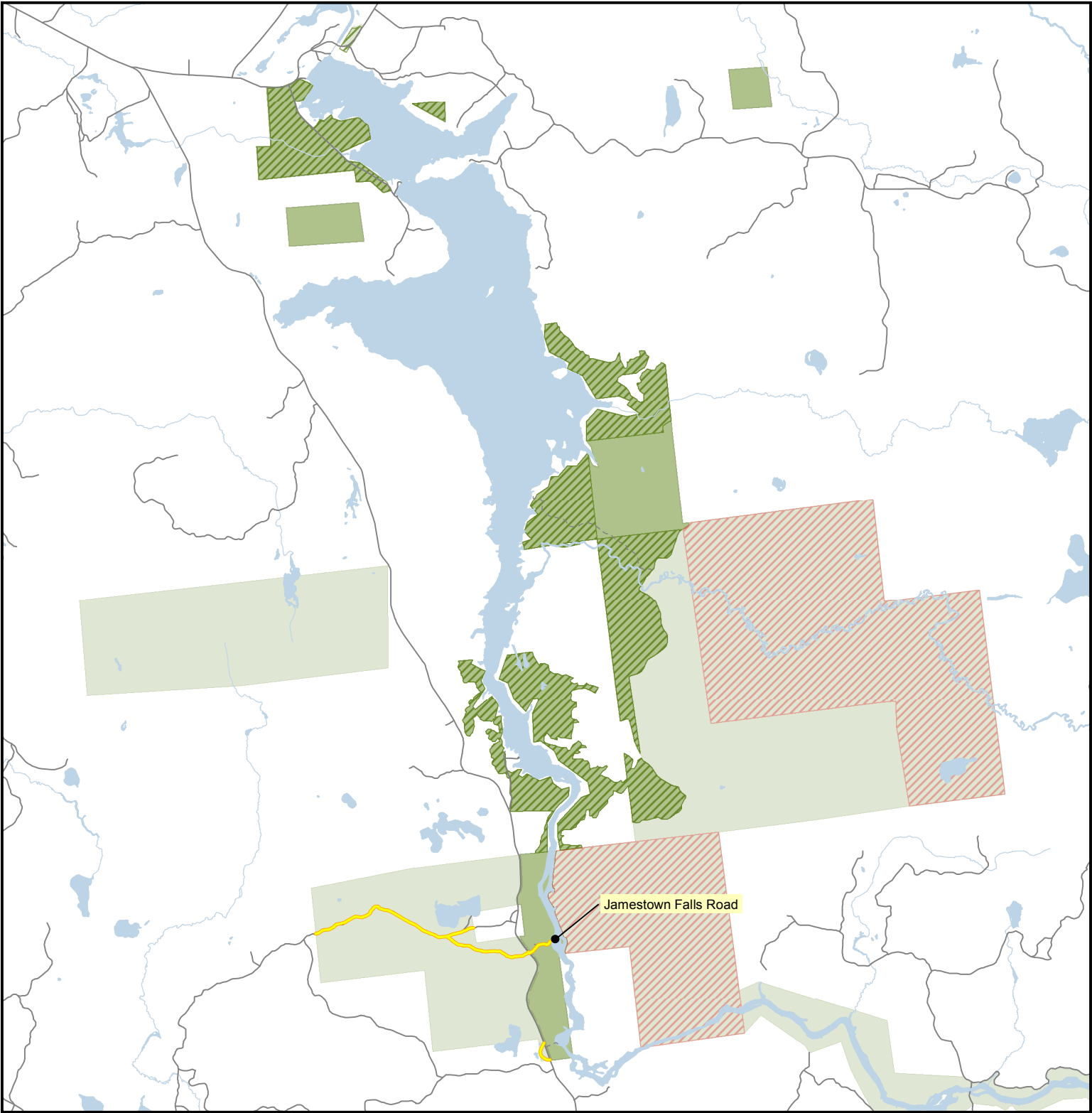


Adirondack Wild Forest Public Motor Vehicle Roads
Raquette River Wild Forest

Public Road Segments

- Non-DEC jurisdiction or administrative only
- Open in Wild Forest in 1972 AND 2022
- Open in Wild Forest in 1972 but NOT 2022
- Open in Wild Forest in 2022 but NOT 1972

- Raquette River Wild Forest
- Land classified Wild Forest in 2022 but NOT 1972
- Land classified Wild Forest in 1972 but NOT 2022
- Other DEC lands



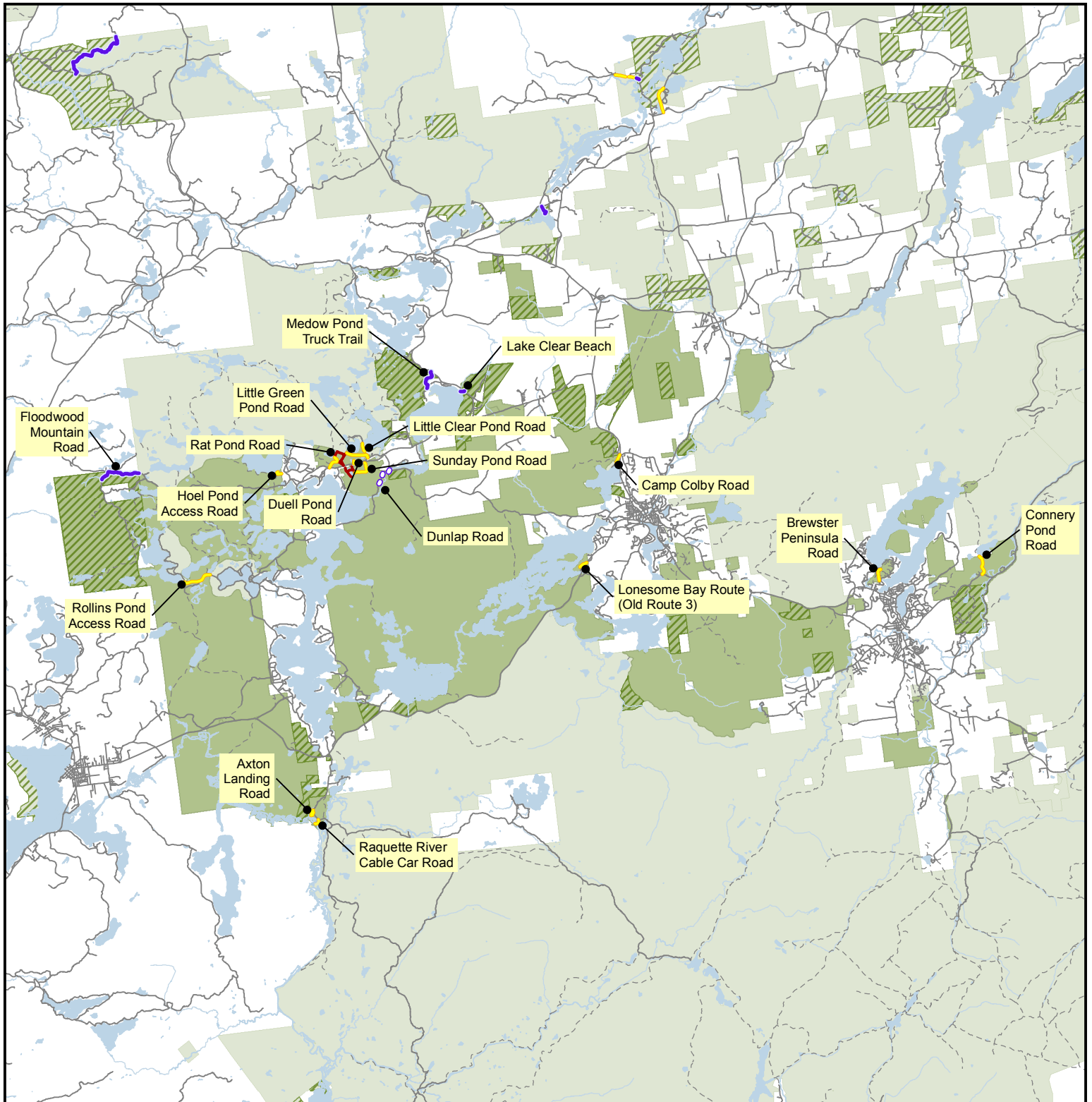
Adirondack Wild Forest Public Motor Vehicle Roads

Saranac Lakes Wild Forest

Public Road Segments

- Non-DEC jurisdiction or administrative only
- Open in Wild Forest in 1972 AND 2022
- Open in Wild Forest in 1972 but NOT 2022
- Open in Wild Forest in 2022 but NOT 1972

- Saranac Lakes Wild Forest
- Land classified Wild Forest in 2022 but NOT 1972
- Land classified Wild Forest in 1972 but NOT 2022
- Other DEC lands

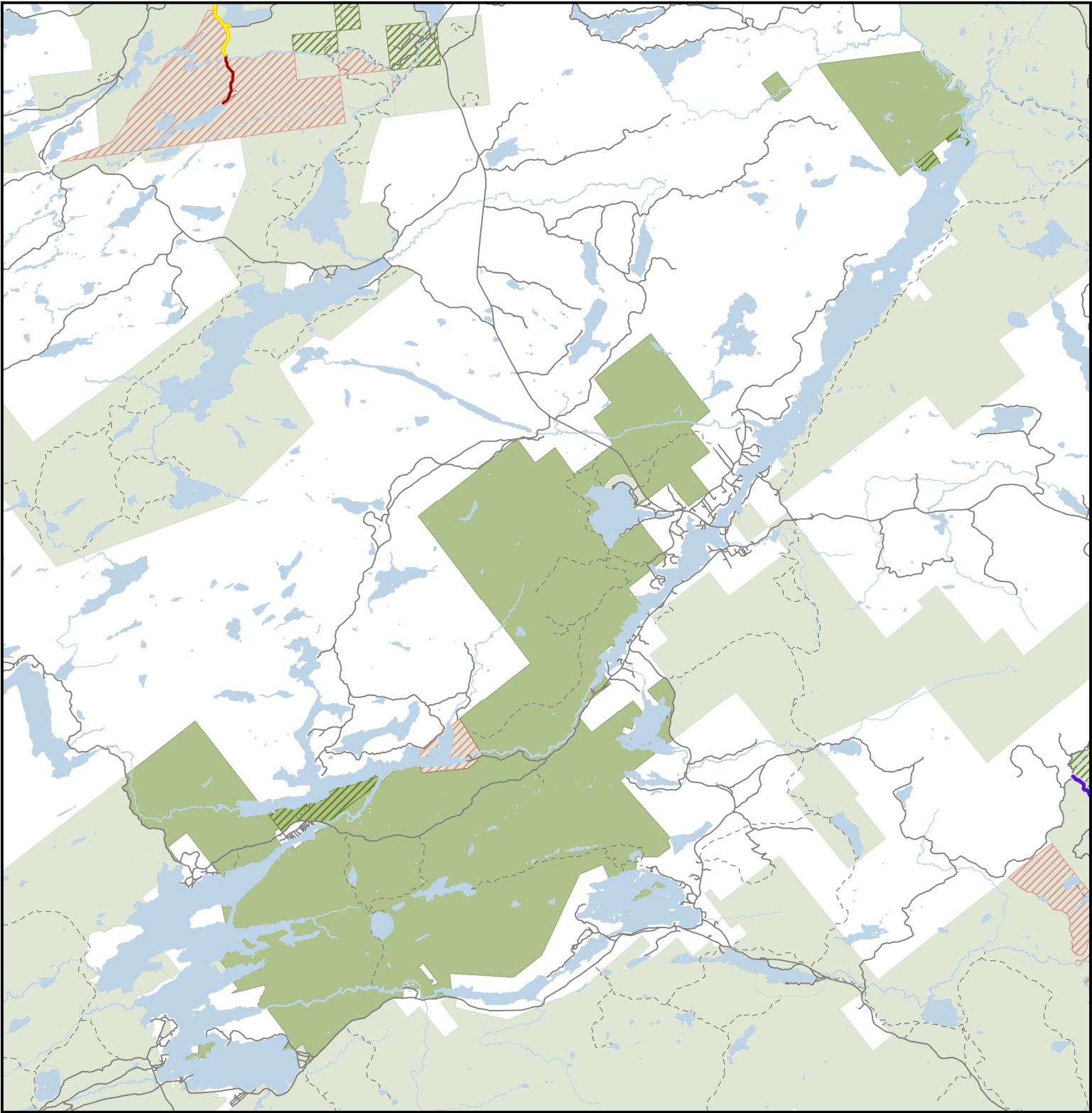


Adirondack Wild Forest Public Motor Vehicle Roads
Sargent Ponds Wild Forest

Public Road Segments

- Non-DEC jurisdiction or administrative only
- Open in Wild Forest in 1972 AND 2022
- Open in Wild Forest in 1972 but NOT 2022
- Open in Wild Forest in 2022 but NOT 1972

- Sargent Ponds Wild Forest
- Land classified Wild Forest in 2022 but NOT 1972
- Land classified Wild Forest in 1972 but NOT 2022
- Other DEC lands



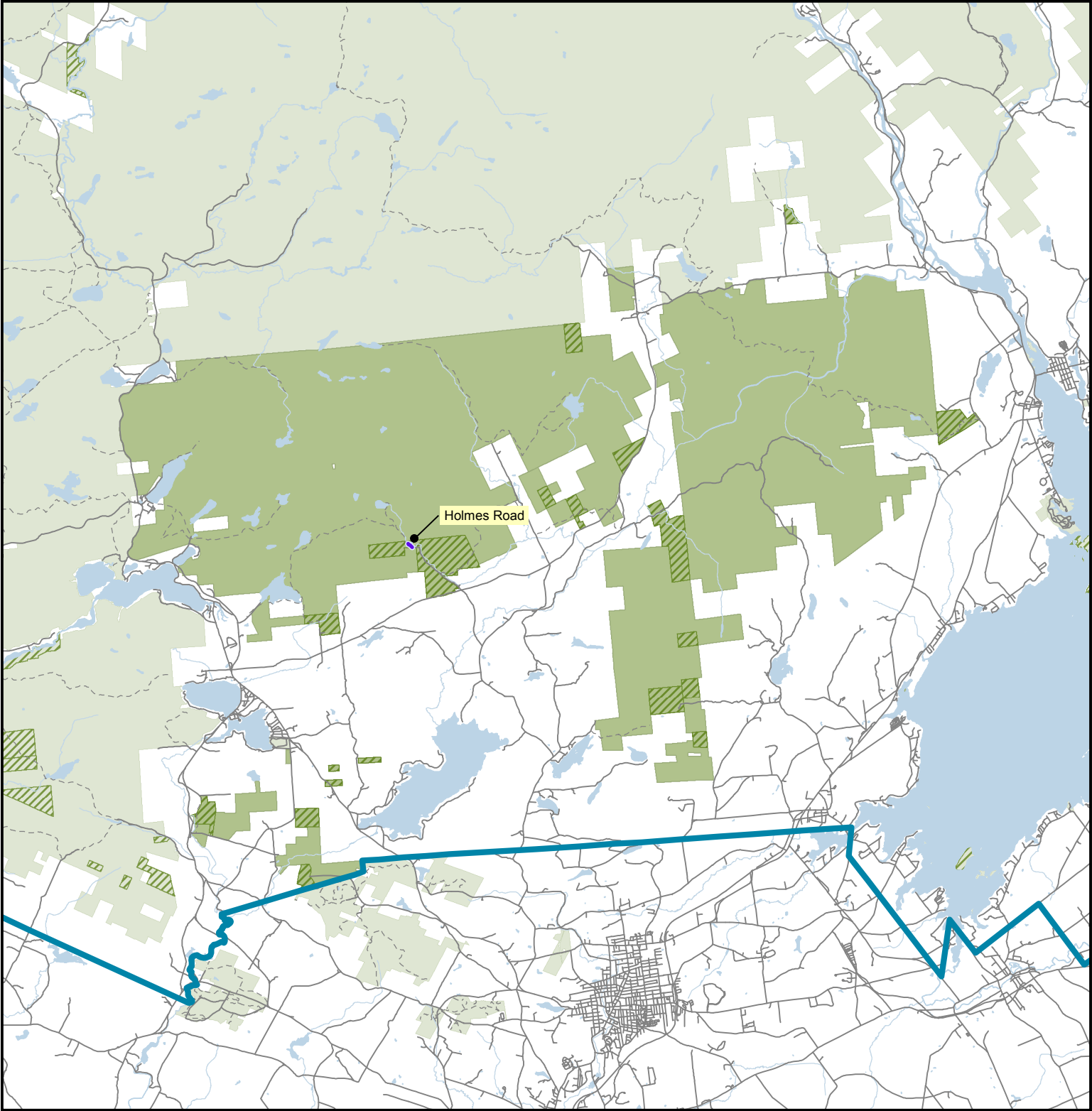
Adirondack Wild Forest Public Motor Vehicle Roads

Shaker Mountain Wild Forest

Public Road Segments

- Non-DEC jurisdiction or administrative only
- Open in Wild Forest in 1972 AND 2022
- Open in Wild Forest in 1972 but NOT 2022
- Open in Wild Forest in 2022 but NOT 1972

- Shaker Mountain Wild Forest
- Land classified Wild Forest in 2022 but NOT 1972
- Land classified Wild Forest in 1972 but NOT 2022
- Other DEC lands



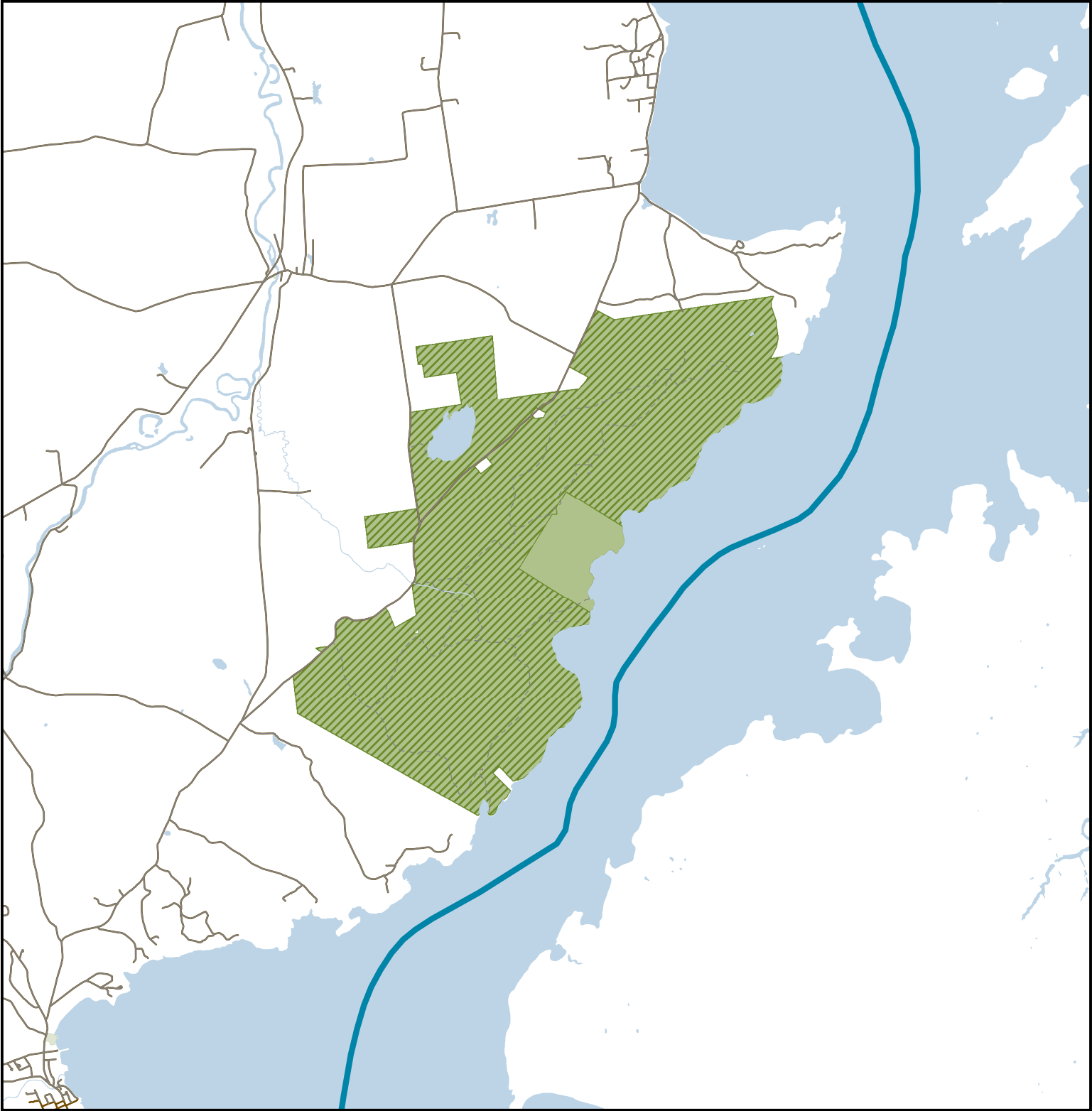
Adirondack Wild Forest Public Motor Vehicle Roads

Split Rock Mountain Wild Forest

Public Road Segments

- Non-DEC jurisdiction or administrative only
- Open in Wild Forest in 1972 AND 2022
- Open in Wild Forest in 1972 but NOT 2022
- Open in Wild Forest in 2022 but NOT 1972

- Split Rock Mountain Wild Forest
- Land classified Wild Forest in 2022 but NOT 1972
- Land classified Wild Forest in 1972 but NOT 2022
- Other DEC lands

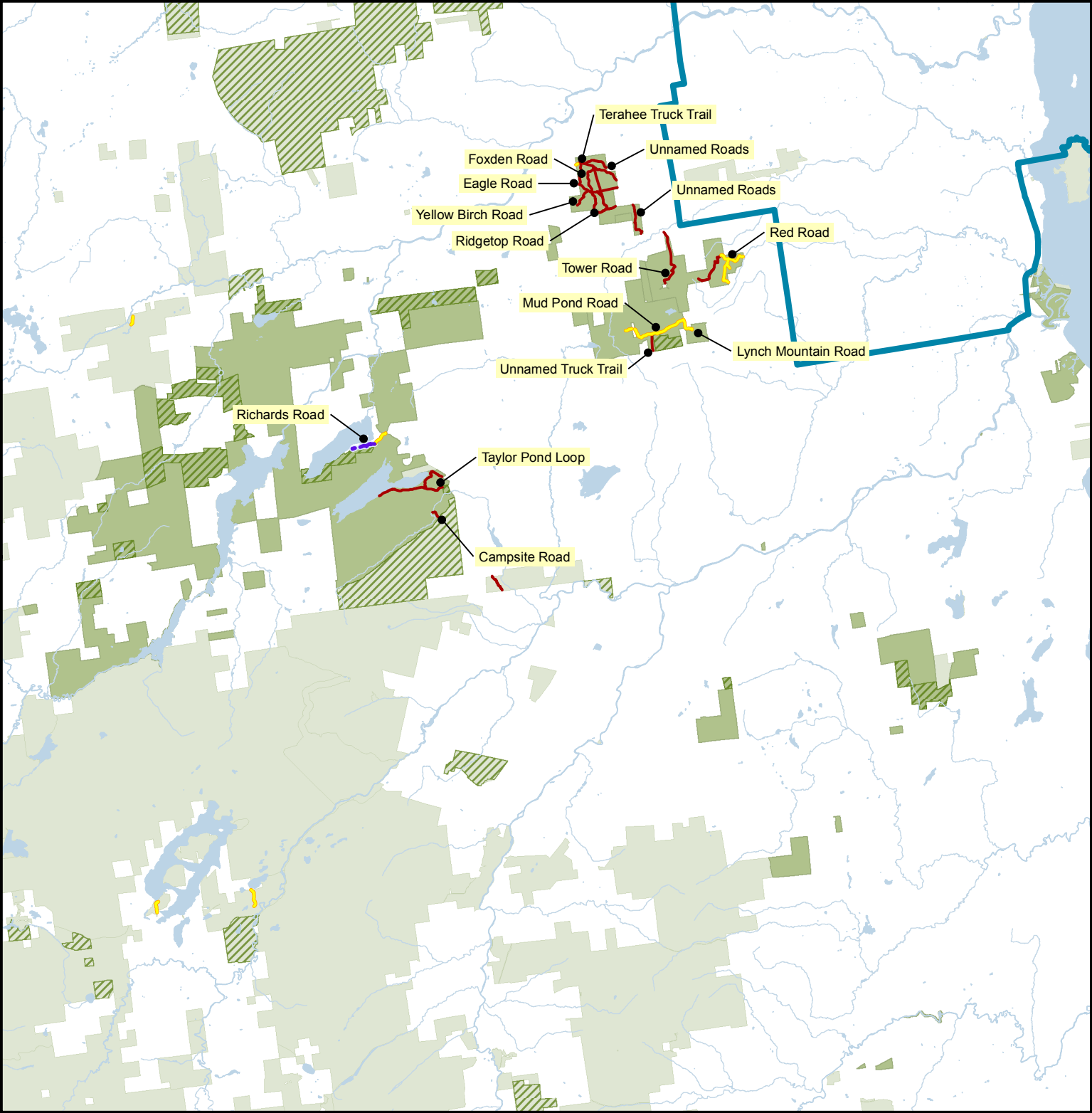


Adirondack Wild Forest Public Motor Vehicle Roads
Taylor Pond Wild Forest

Public Road Segments

- Non-DEC jurisdiction or administrative only
- Open in Wild Forest in 1972 AND 2022
- Open in Wild Forest in 1972 but NOT 2022
- Open in Wild Forest in 2022 but NOT 1972

- Taylor Pond Wild Forest or non Forest Preserve Wild Forest
- Land classified Wild Forest in 2022 but NOT 1972
- Land classified Wild Forest in 1972 but NOT 2022
- Other DEC lands

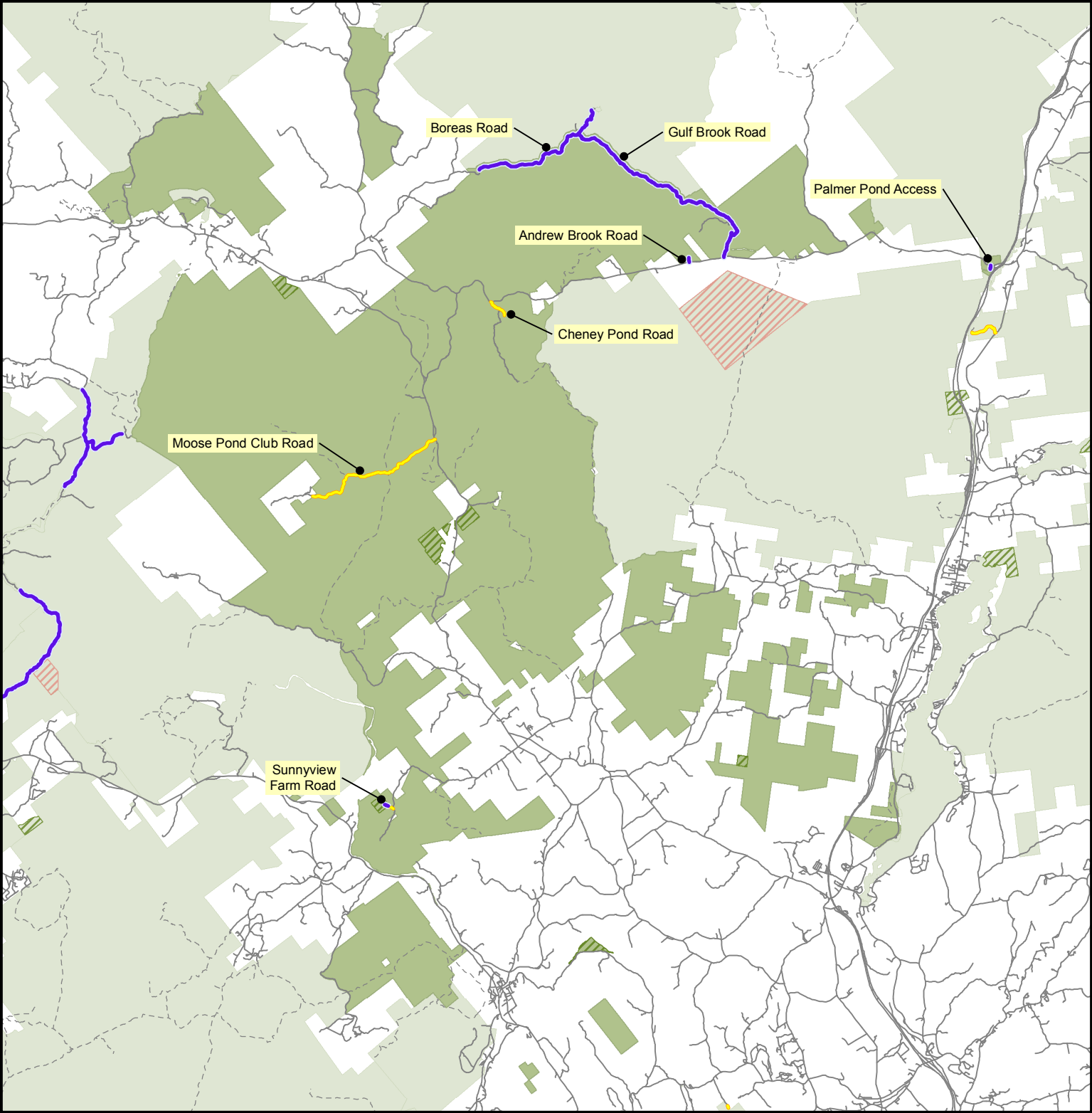


Adirondack Wild Forest Public Motor Vehicle Roads
Vanderwhacker Mountain Wild Forest

Public Road Segments

- Non-DEC jurisdiction or administrative only
- Open in Wild Forest in 1972 AND 2022
- Open in Wild Forest in 1972 but NOT 2022
- Open in Wild Forest in 2022 but NOT 1972

- Vanderwhacker Mountain Wild Forest
- Land classified Wild Forest in 2022 but NOT 1972
- Land classified Wild Forest in 1972 but NOT 2022
- Other DEC lands

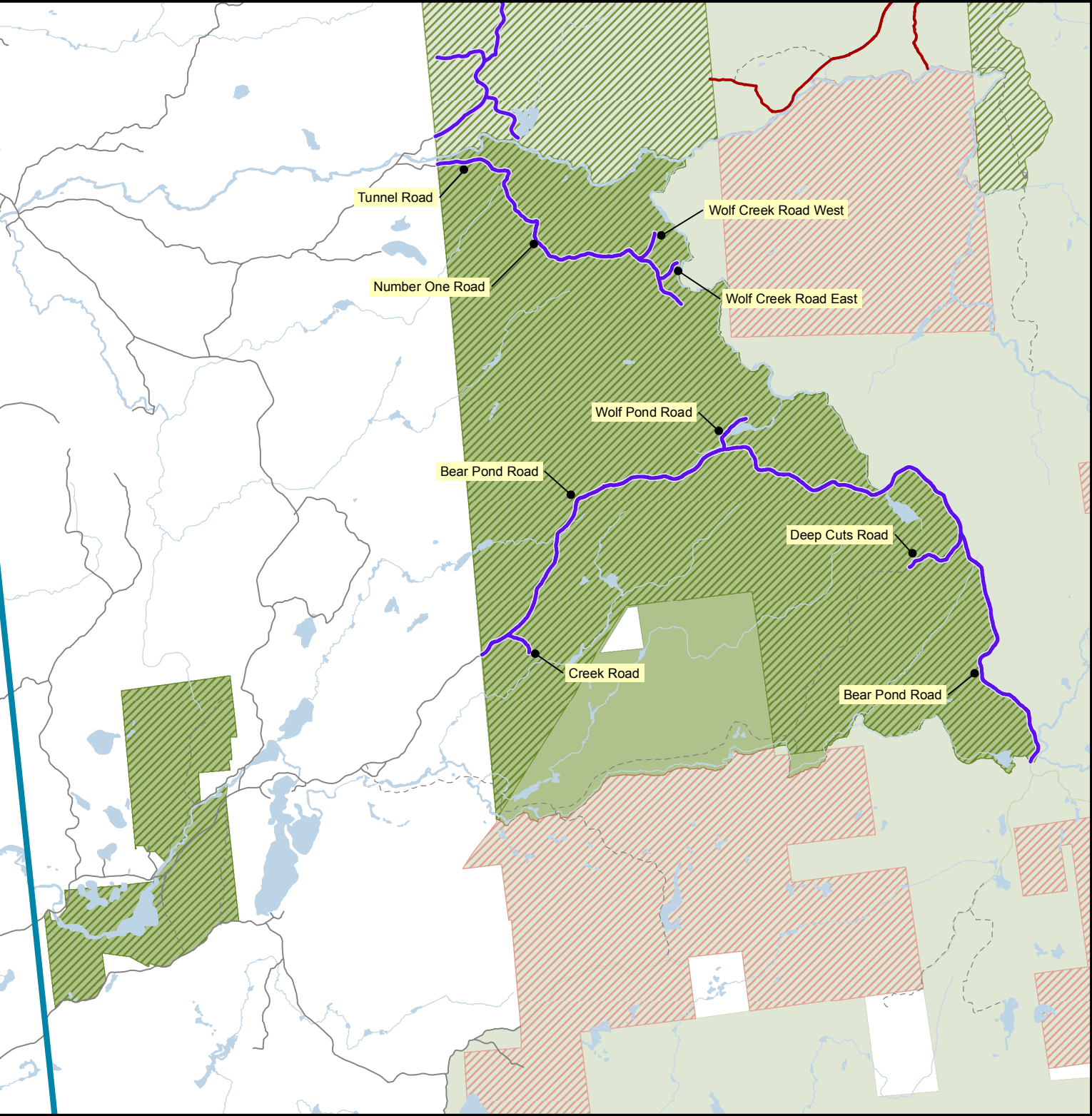


Adirondack Wild Forest Public Motor Vehicle Roads
Watson's East Triangle Wild Forest

Public Road Segments

- Non-DEC jurisdiction or administrative only
- Open in Wild Forest in 1972 AND 2022
- Open in Wild Forest in 1972 but NOT 2022
- Open in Wild Forest in 2022 but NOT 1972

- Watson's East Triangle Wild Forest
- Land classified Wild Forest in 2022 but NOT 1972
- Land classified Wild Forest in 1972 but NOT 2022
- Other DEC lands



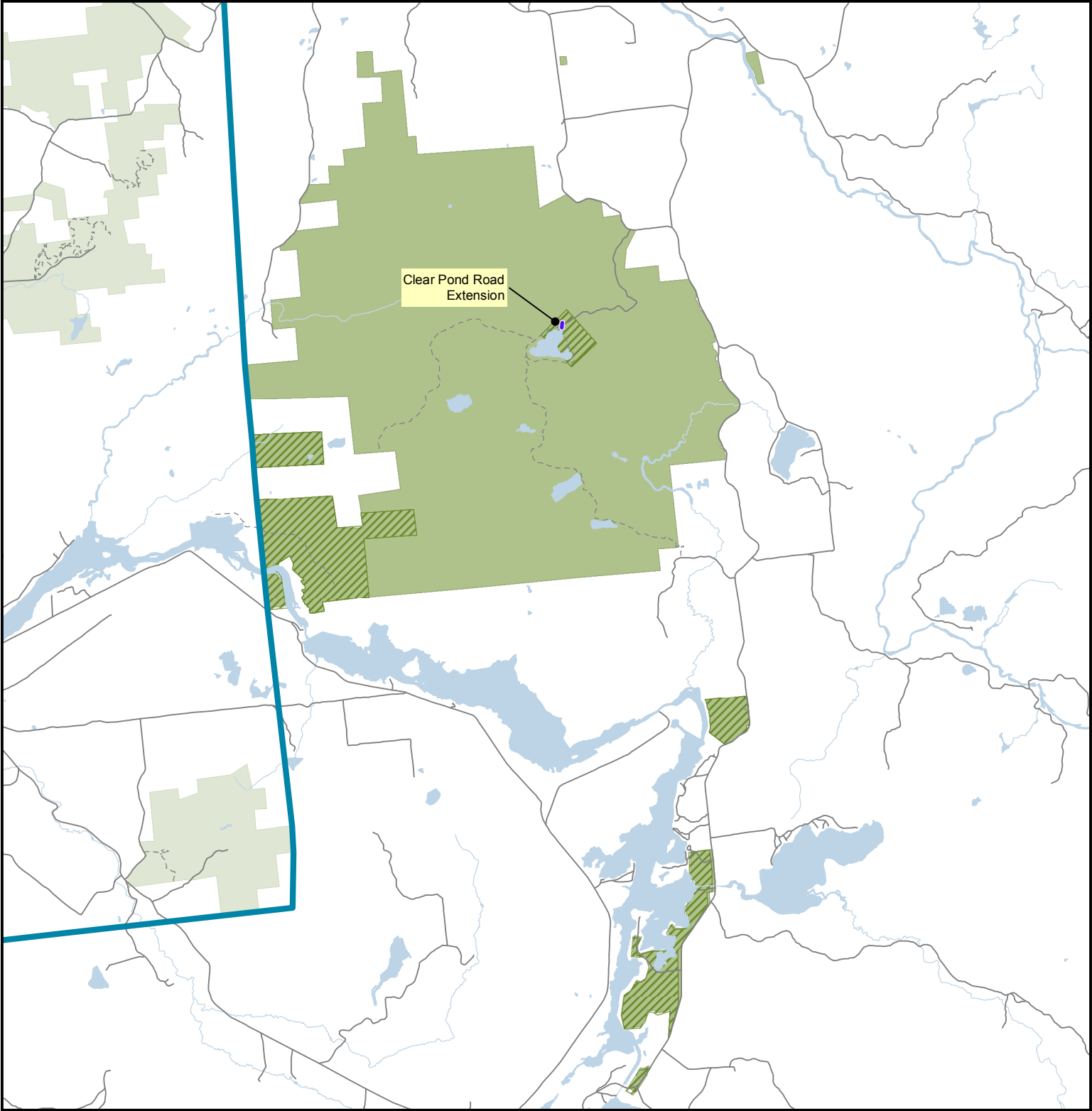
Adirondack Wild Forest Public Motor Vehicle Roads

White Hill Wild Forest

Public Road Segments

- Non-DEC jurisdiction or administrative only
- Open in Wild Forest in 1972 AND 2022
- Open in Wild Forest in 1972 but NOT 2022
- Open in Wild Forest in 2022 but NOT 1972

- White Hill Wild Forest
- Land classified Wild Forest in 2022 but NOT 1972
- Land classified Wild Forest in 1972 but NOT 2022
- Other DEC lands



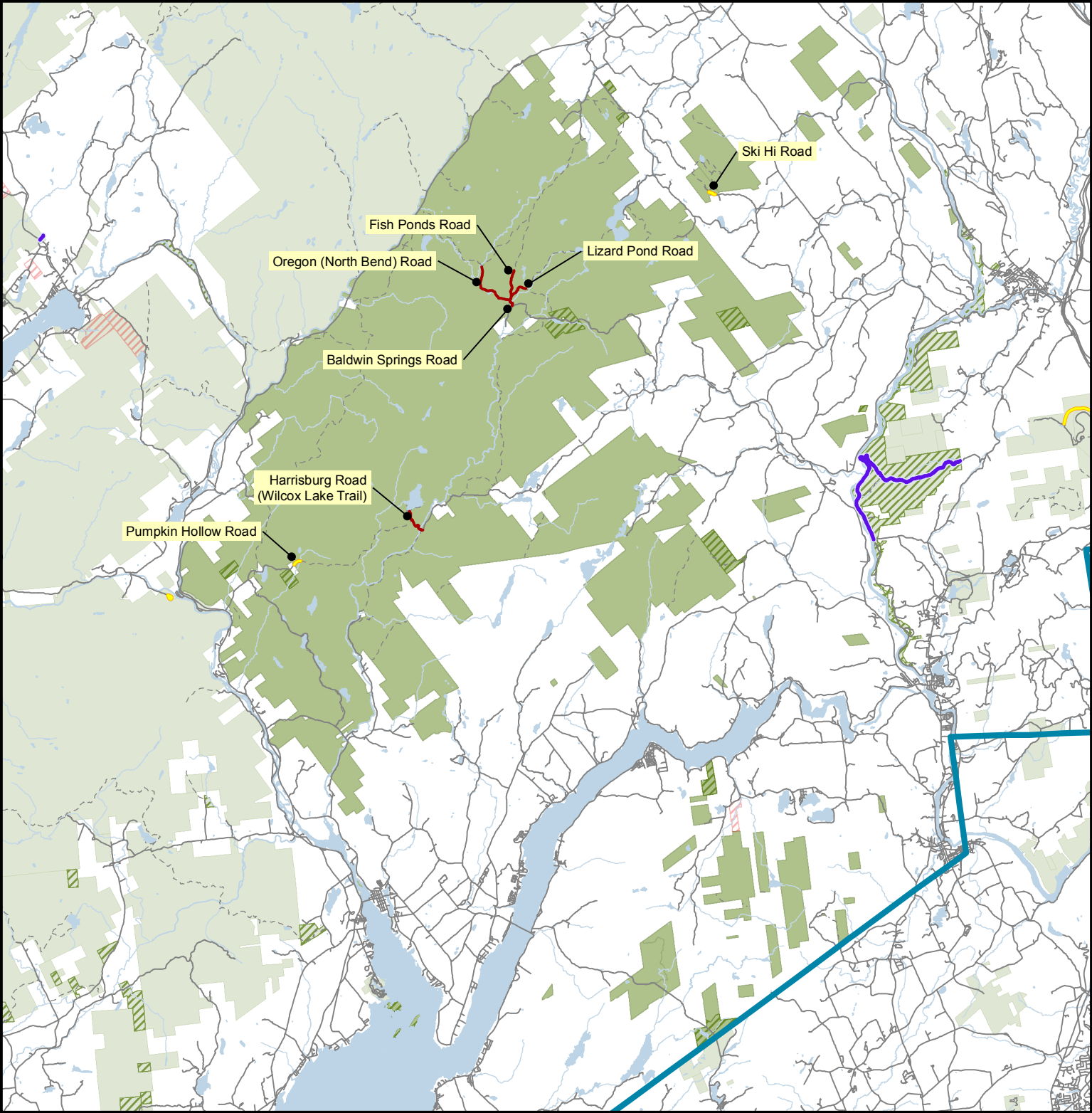
Adirondack Wild Forest Public Motor Vehicle Roads

Wilcox Lake Wild Forest

Public Road Segments

- Non-DEC jurisdiction or administrative only
- Open in Wild Forest in 1972 AND 2022
- Open in Wild Forest in 1972 but NOT 2022
- Open in Wild Forest in 2022 but NOT 1972

- Wilcox Lake Wild Forest
- Land classified Wild Forest in 2022 but NOT 1972
- Land classified Wild Forest in 1972 but NOT 2022
- Other DEC lands



Adirondack Wild Forest Public Motor Vehicle Roads
Wilmington Wild Forest

Public Road Segments

- Non-DEC jurisdiction or administrative only
- Open in Wild Forest in 1972 AND 2022
- Open in Wild Forest in 1972 but NOT 2022
- Open in Wild Forest in 2022 but NOT 1972

- Wilmington Wild Forest
- Land classified Wild Forest in 2022 but NOT 1972
- Land classified Wild Forest in 1972 but NOT 2022
- Other DEC lands

